



Elaboration du PLU

Rapport de présentation - Atlas cartographique

SOMMAIRE

Bâti vacant 5

Réseaux AEP 13

Réseaux d’assainissement collectif 21

Les risques..... 30

Urbanisation entre 2009 et 2019..... 48

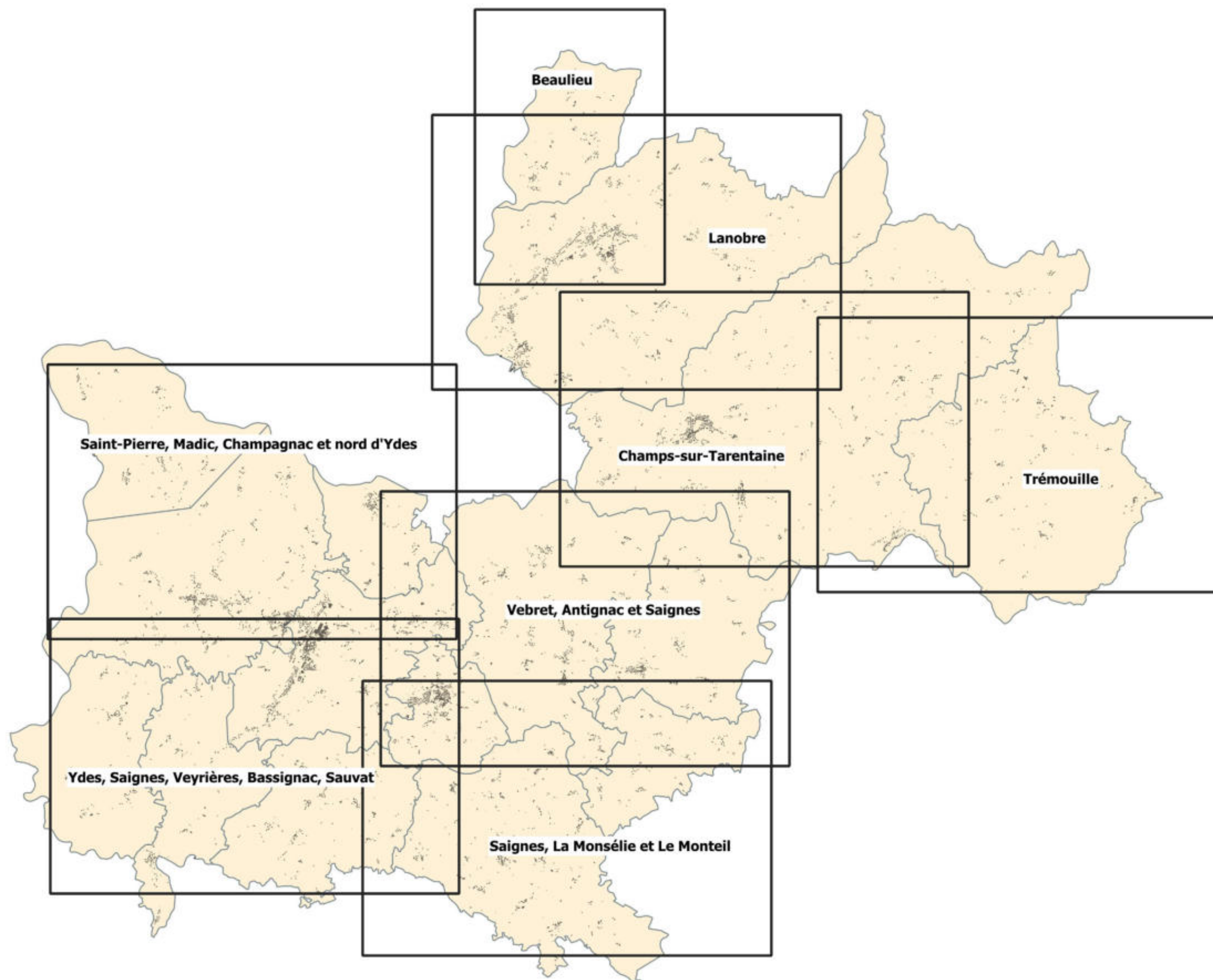
Consommation d’espace agricoles et naturels entre 2009 et 2019 55

Bilan des documents d’urbanisme 62

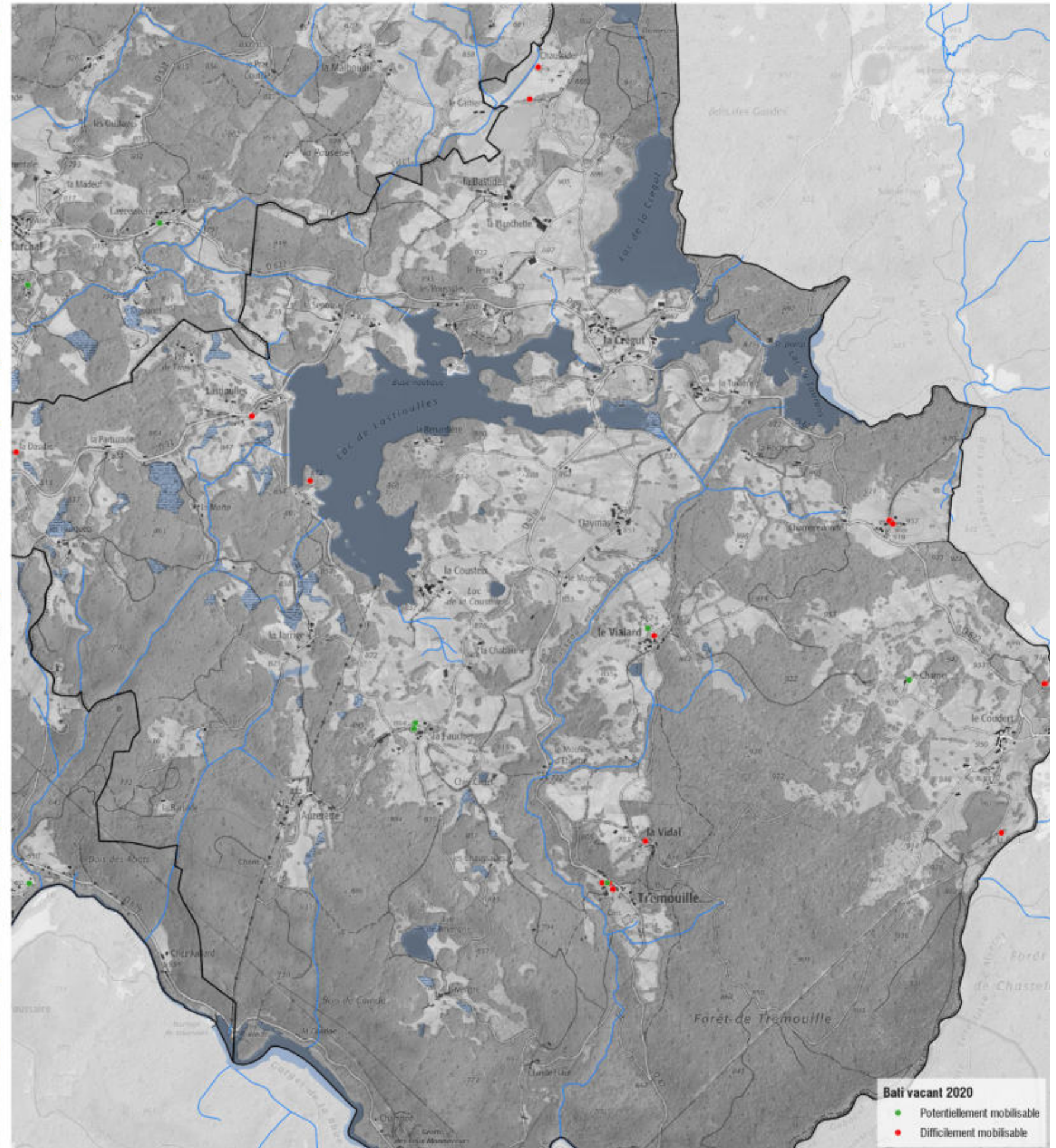
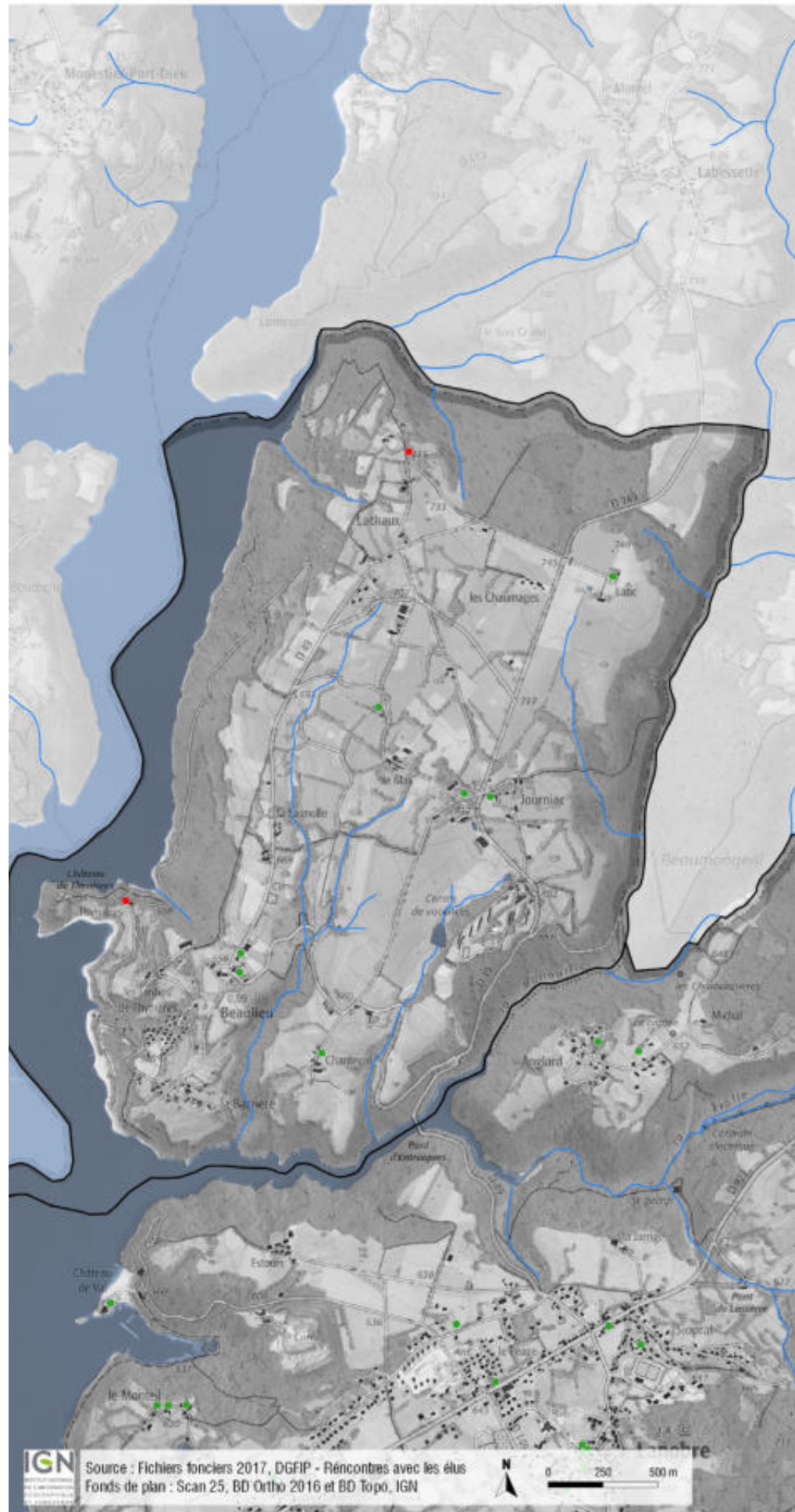
Capacités de densification 69



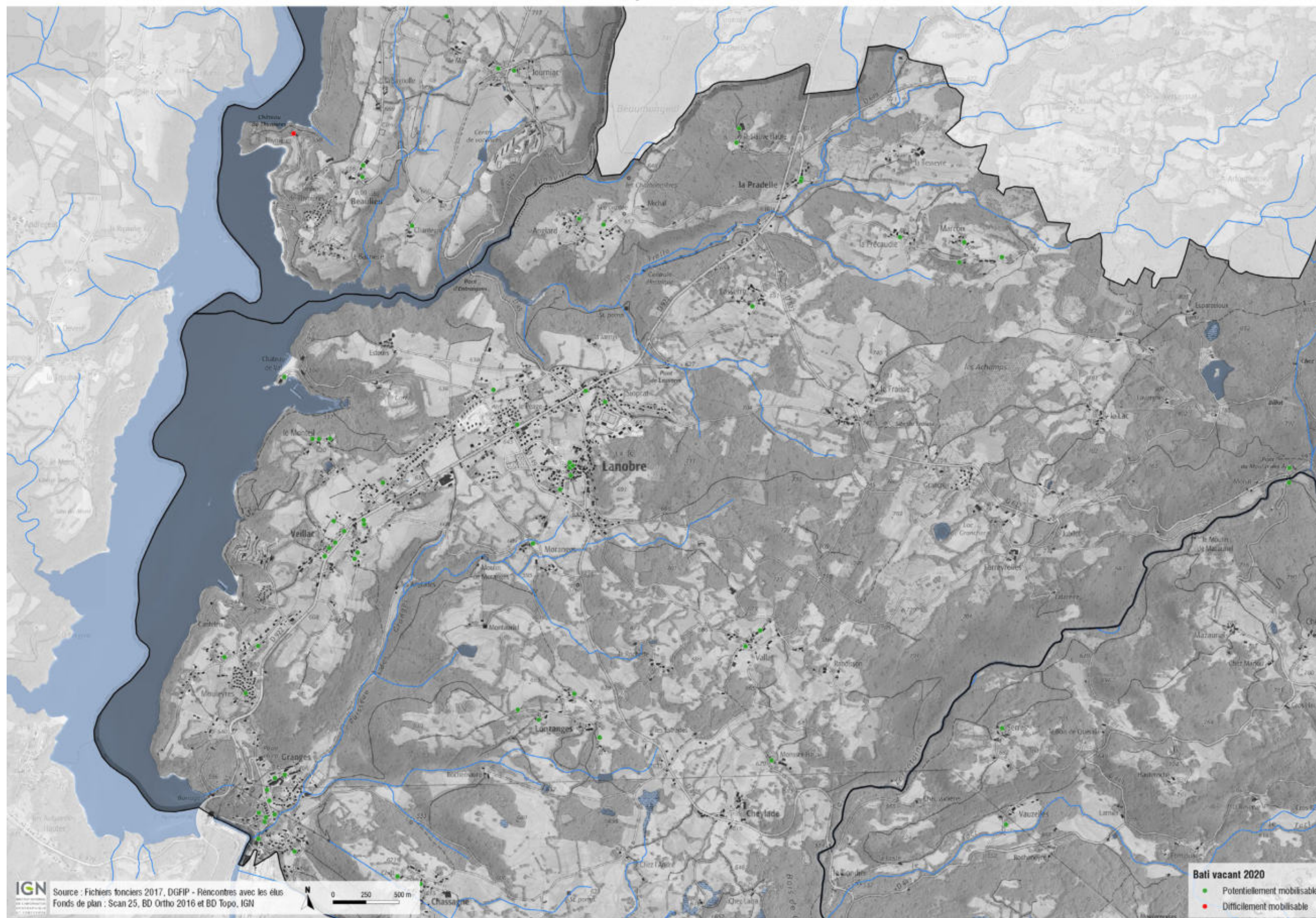
Bâti vacant



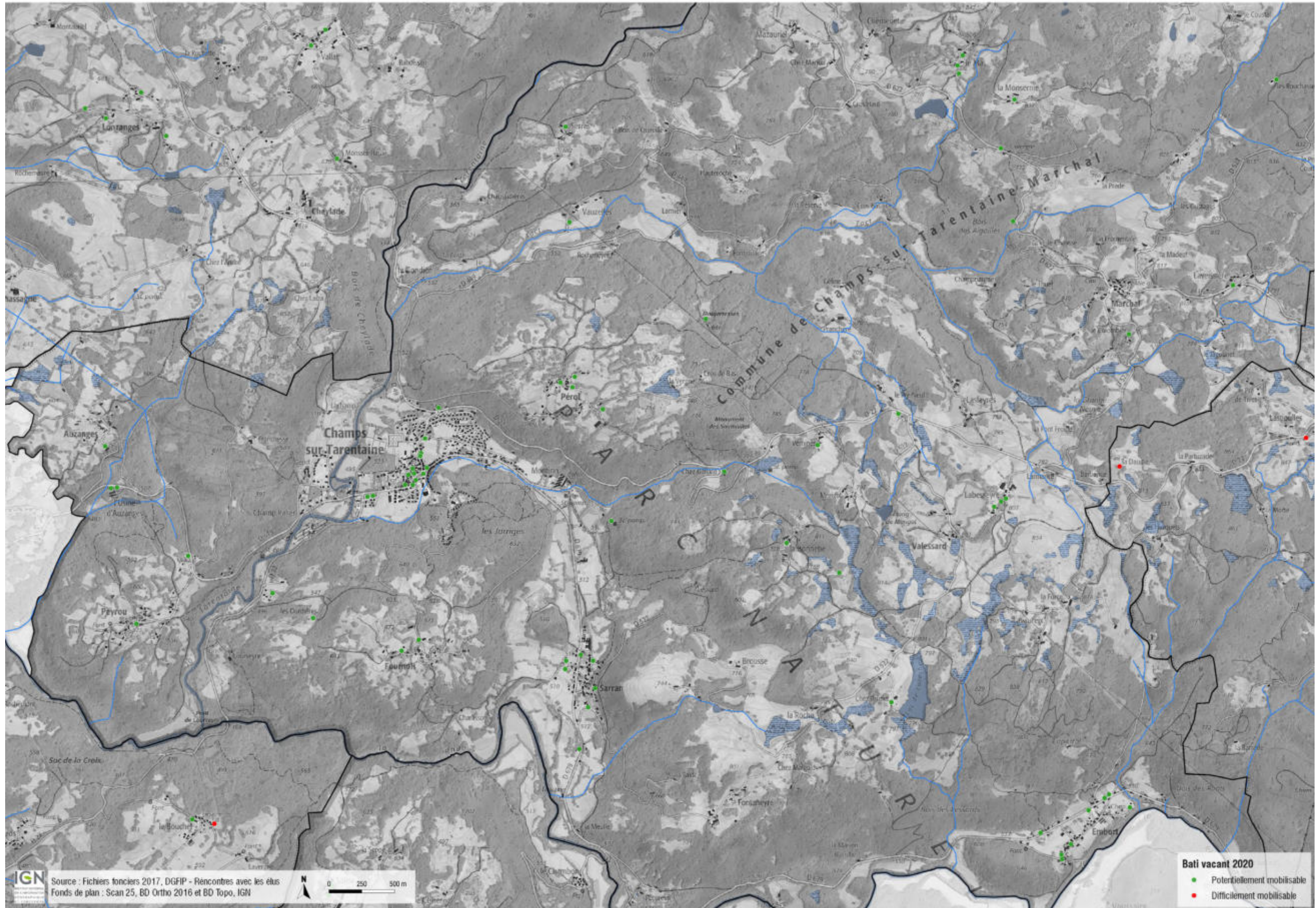
Bâti vacant mis à jour avec les élus - Beaulieu (gauche) et Trémouille (droite)



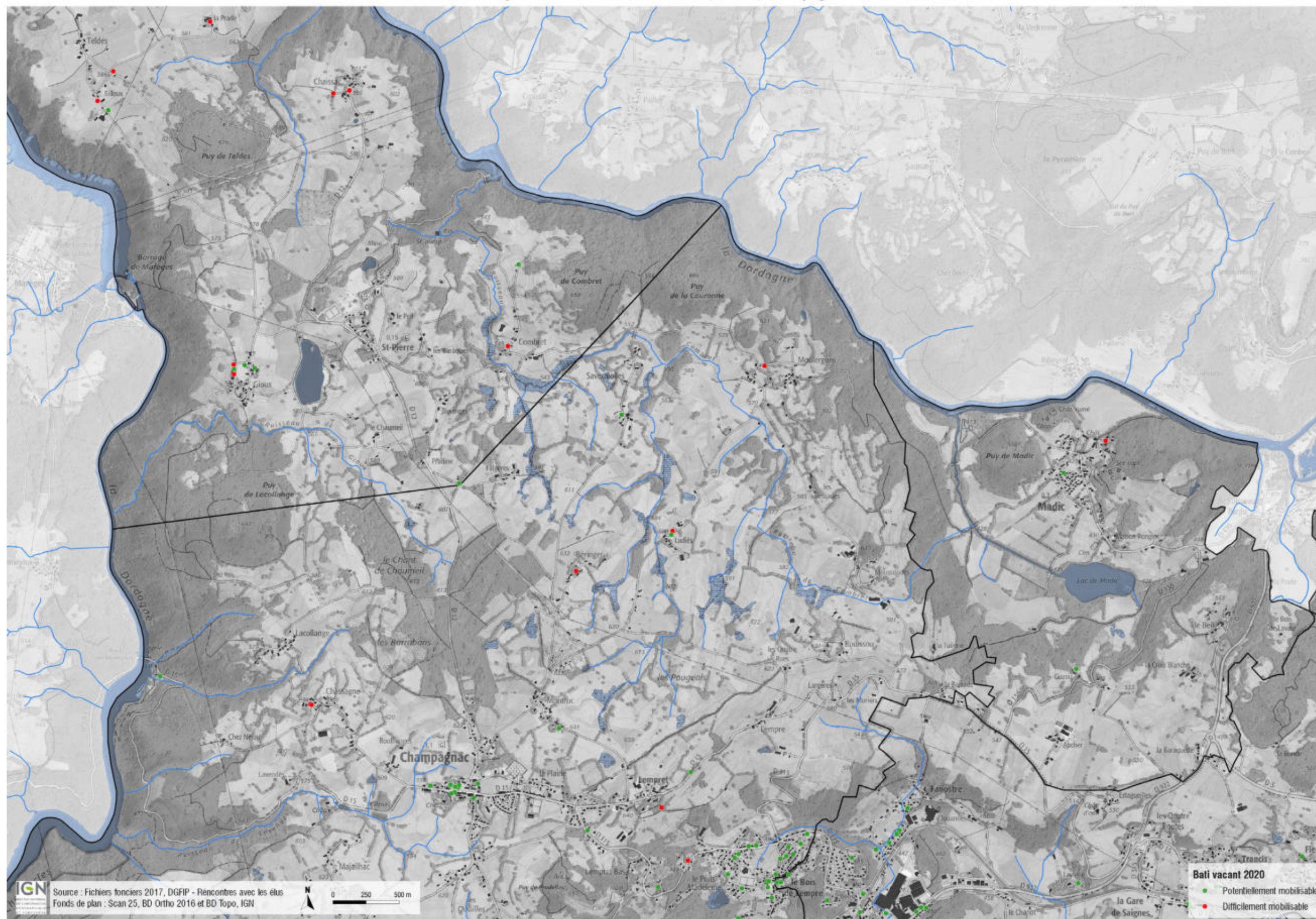
Bâti vacant mis à jour avec les élus - Lanobre



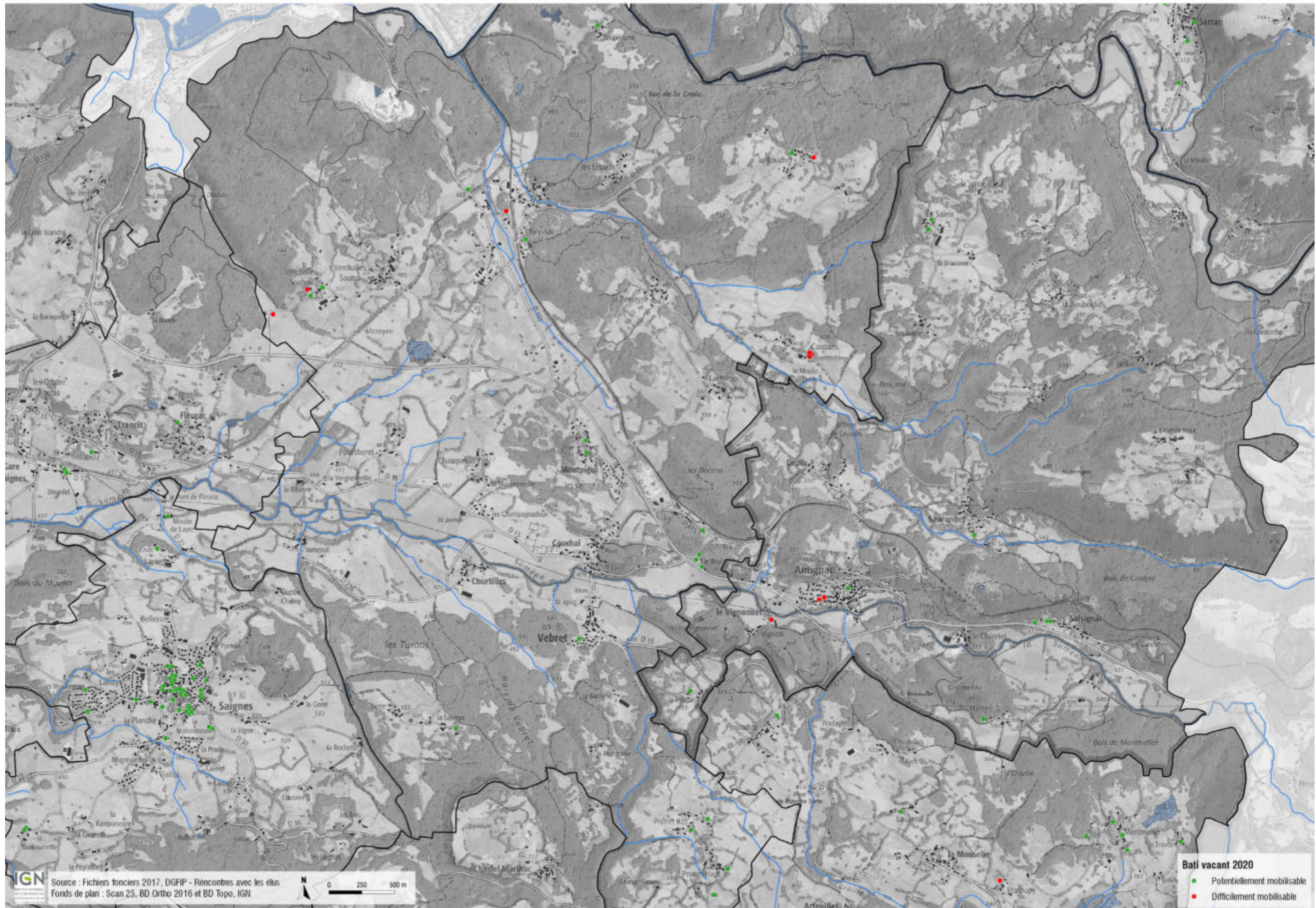
Bâti vacant mis à jour avec les élus - Champs-sur-Tarentaine



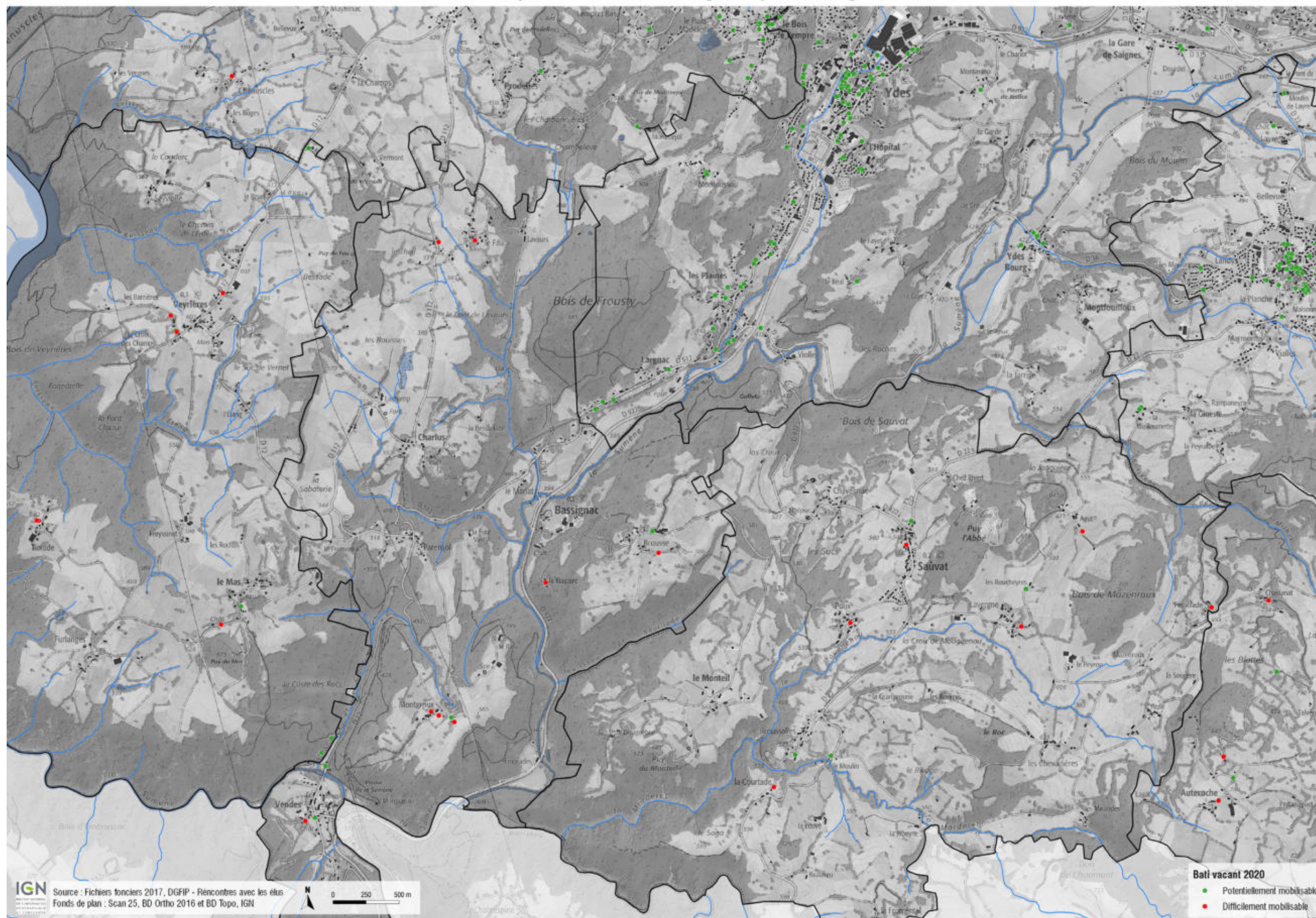
Bâti vacant mis à jour avec les élus - Saint-Pierre, Madic, Champagnac et nord d'Ydes



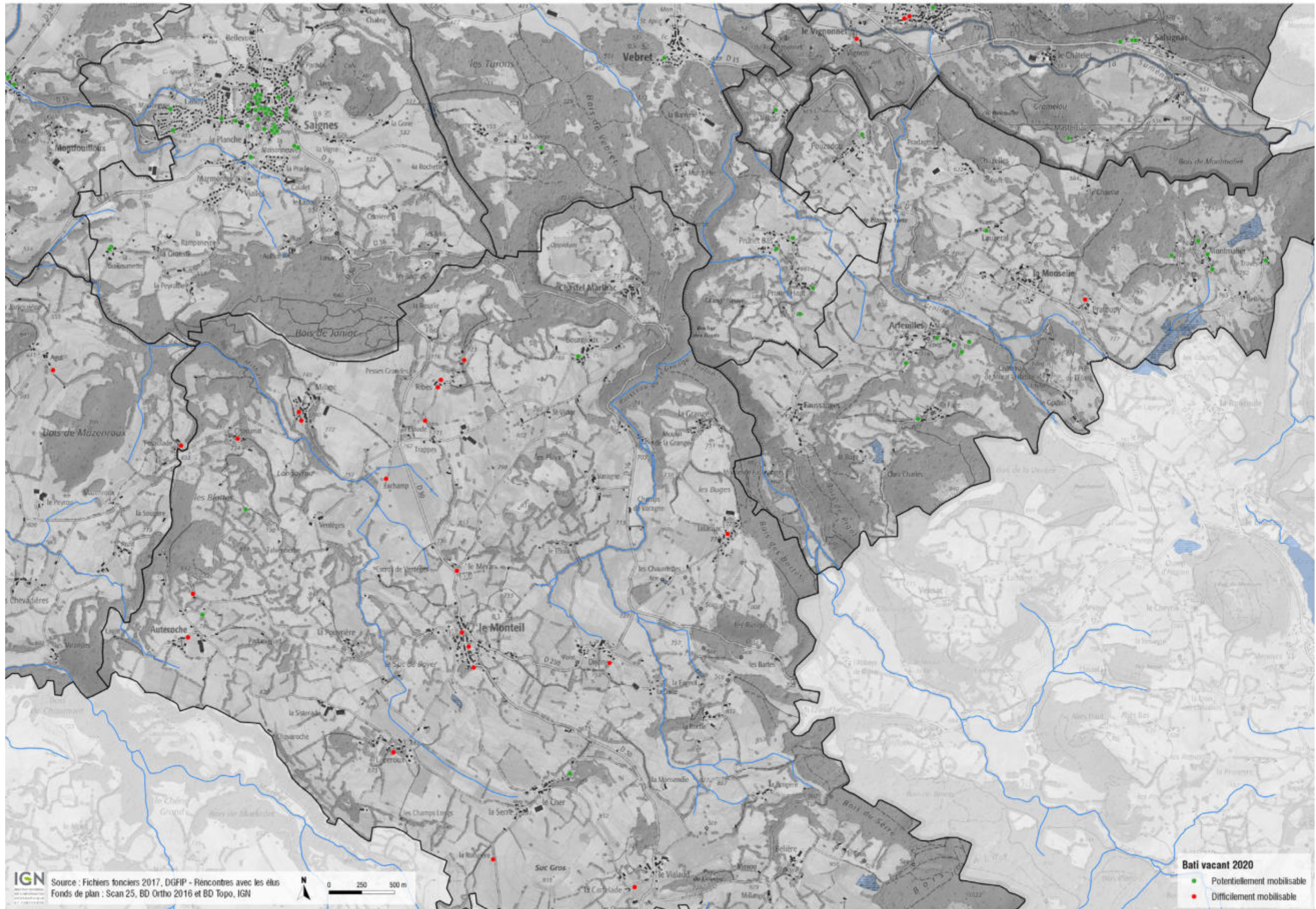
Bâti vacant mis à jour avec les élus - Vebret, Antignac et Saignes



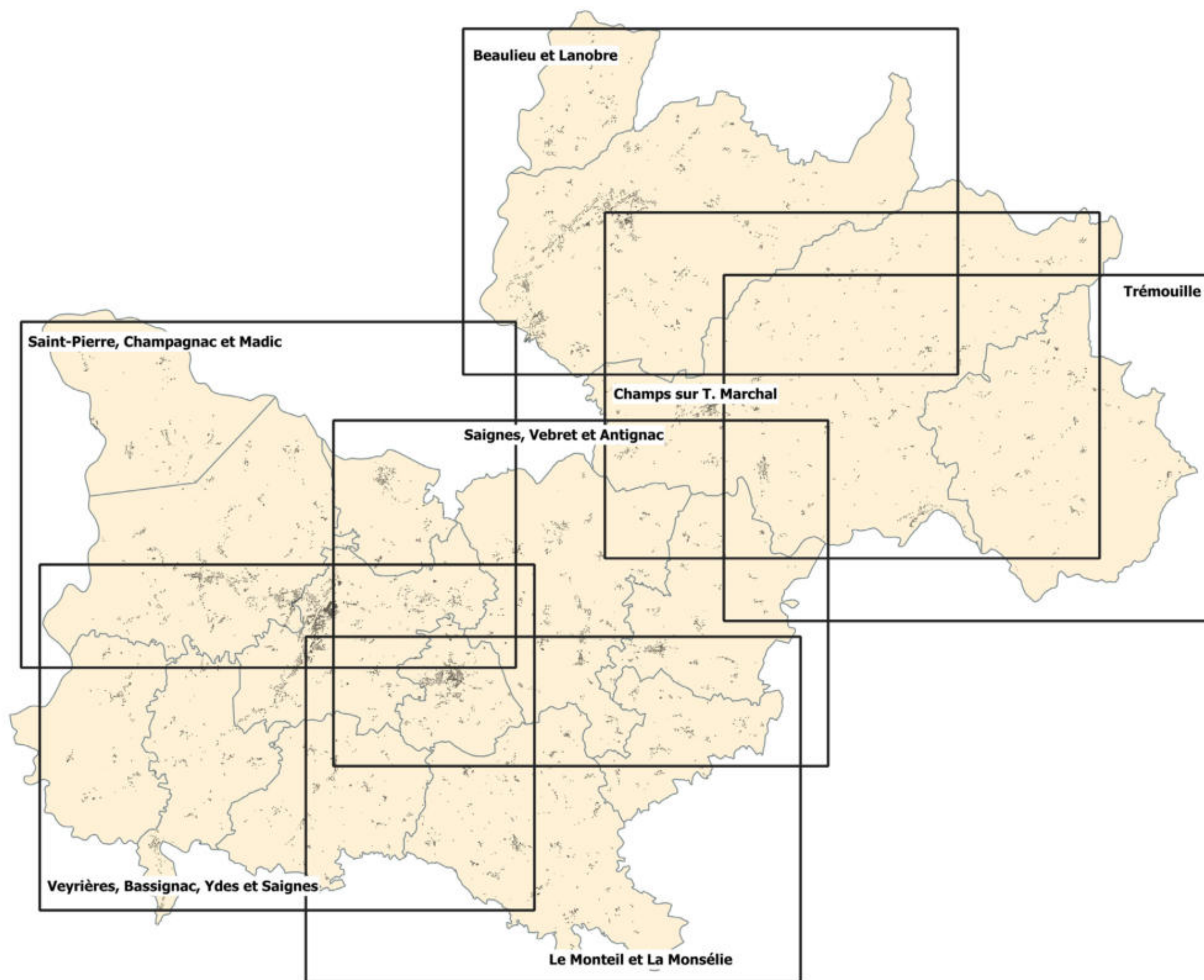
Bâti vacant mis à jour avec les élus - Ydes, Saignes, Veyrières, Bassignac, Sauvat



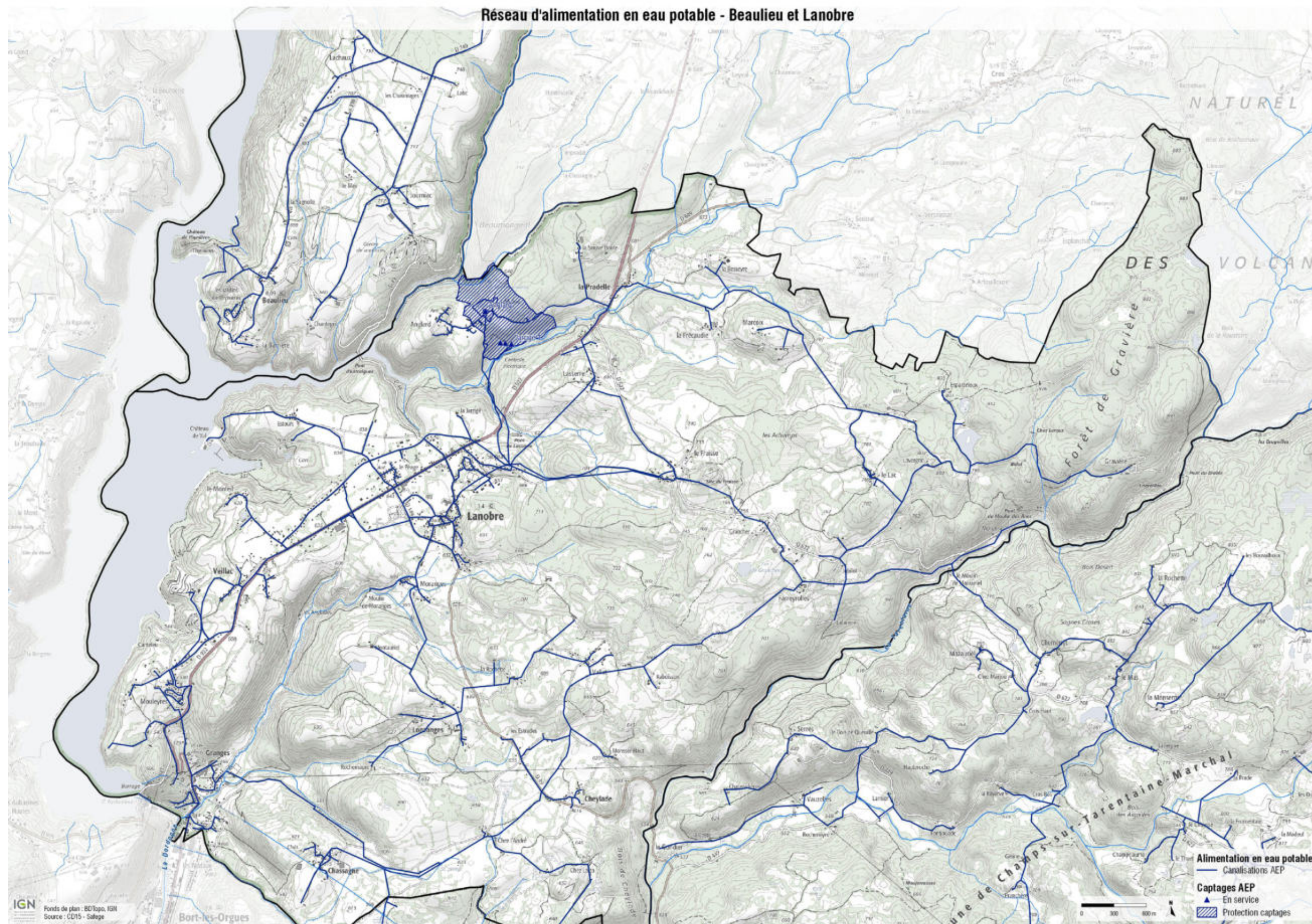
Bâti vacant mis à jour avec les élus - Saignes, La Monsélie et Le Monteil

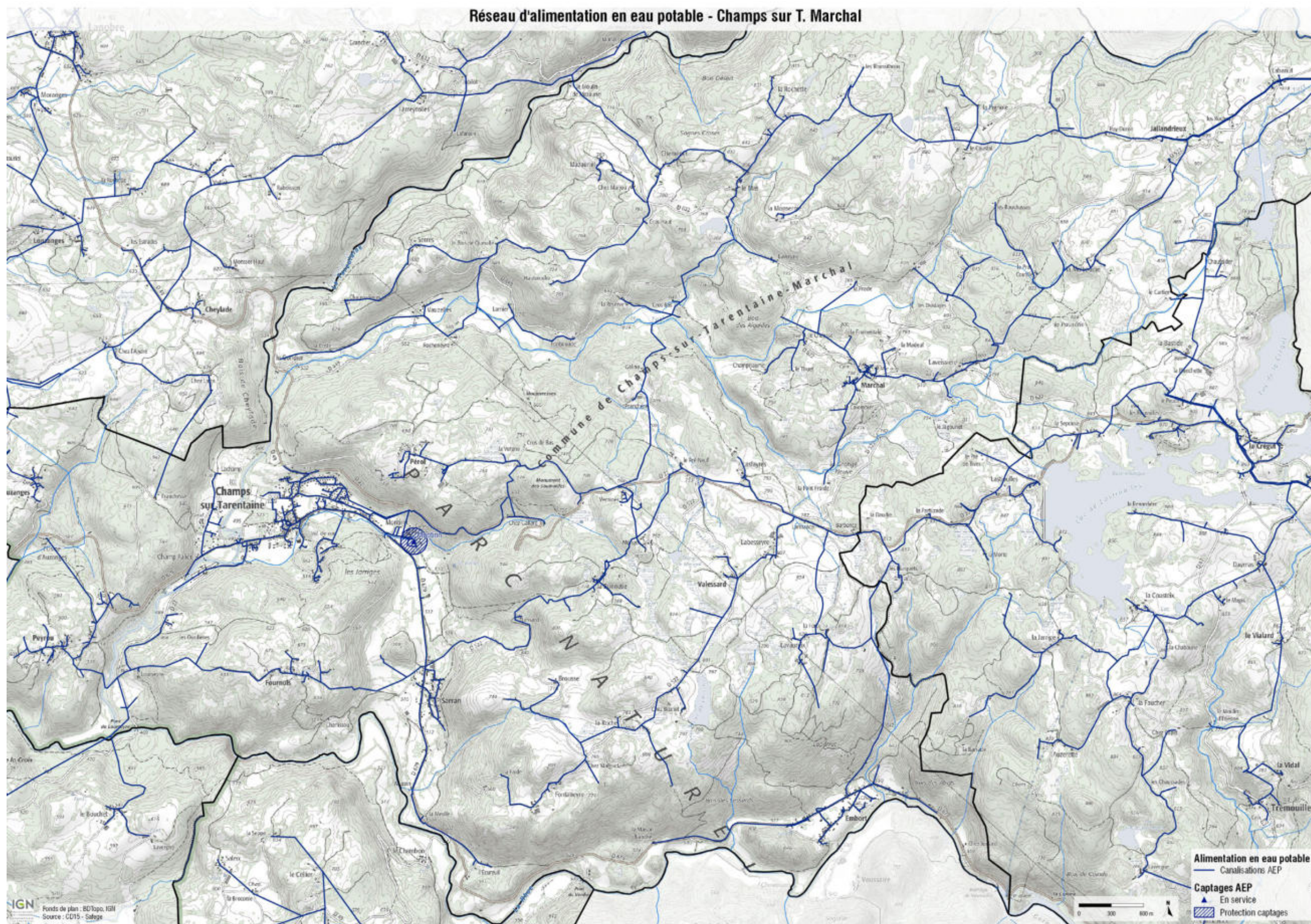


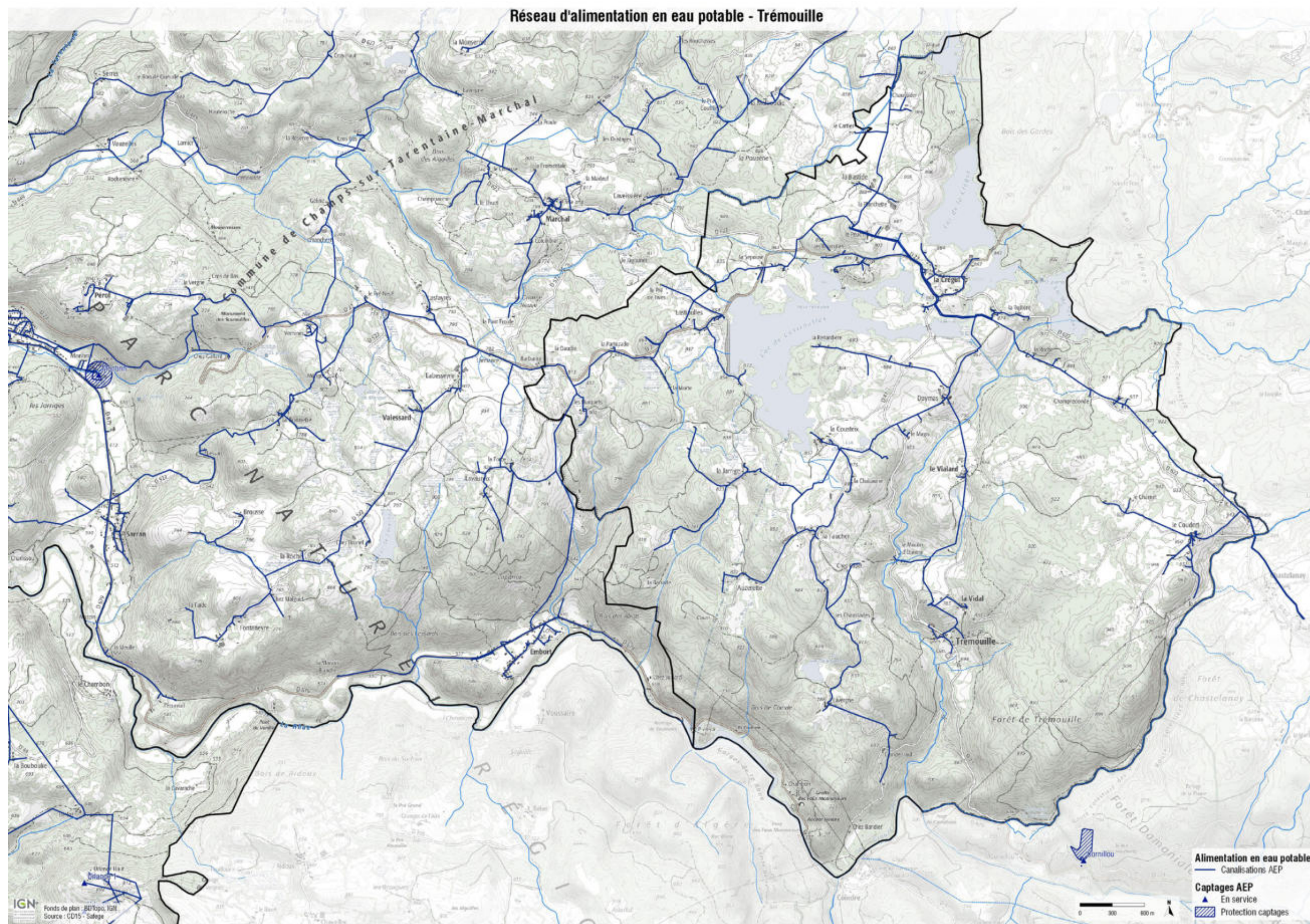
Réseaux AEP

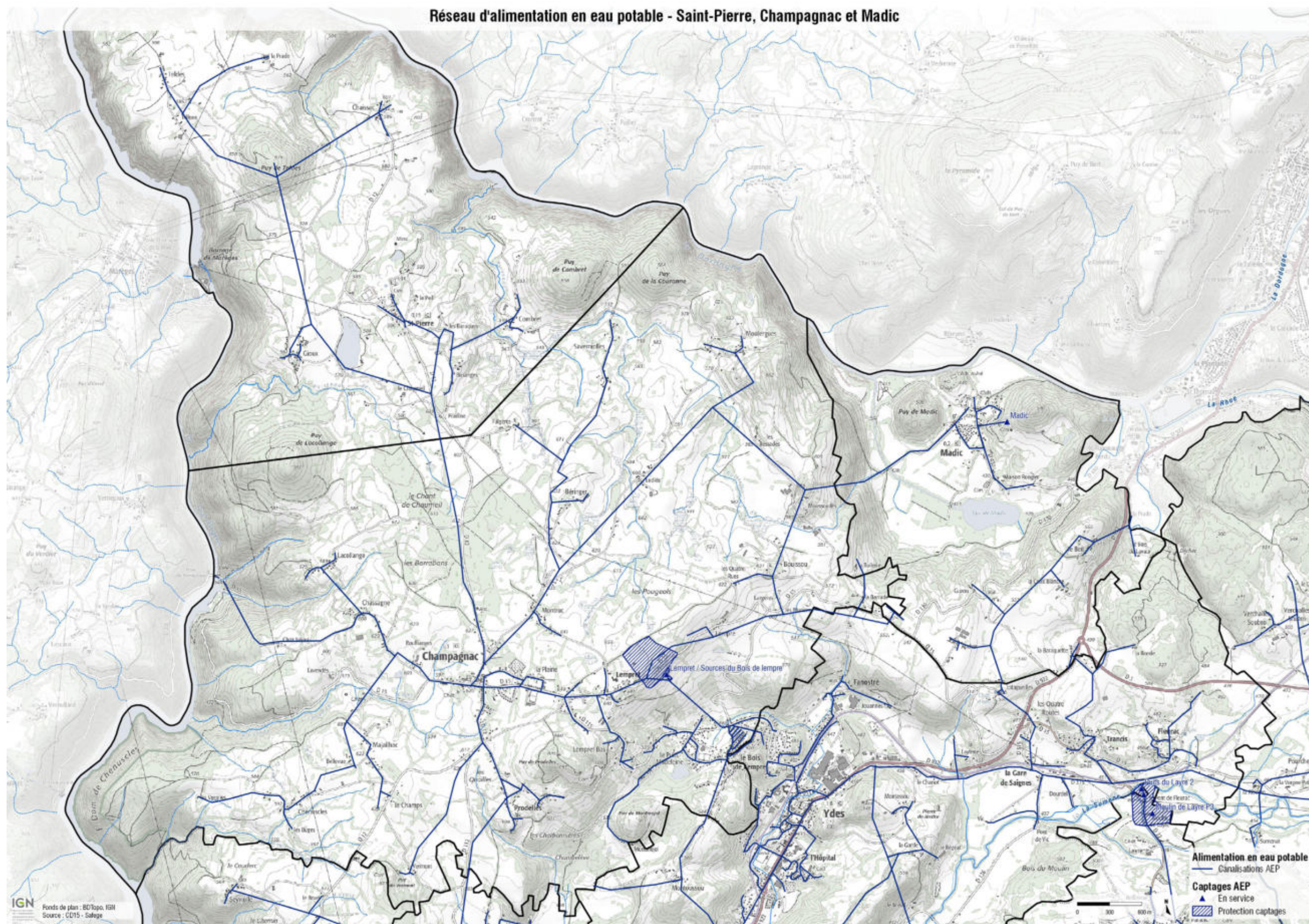


Réseau d'alimentation en eau potable - Beaulieu et Lanobre

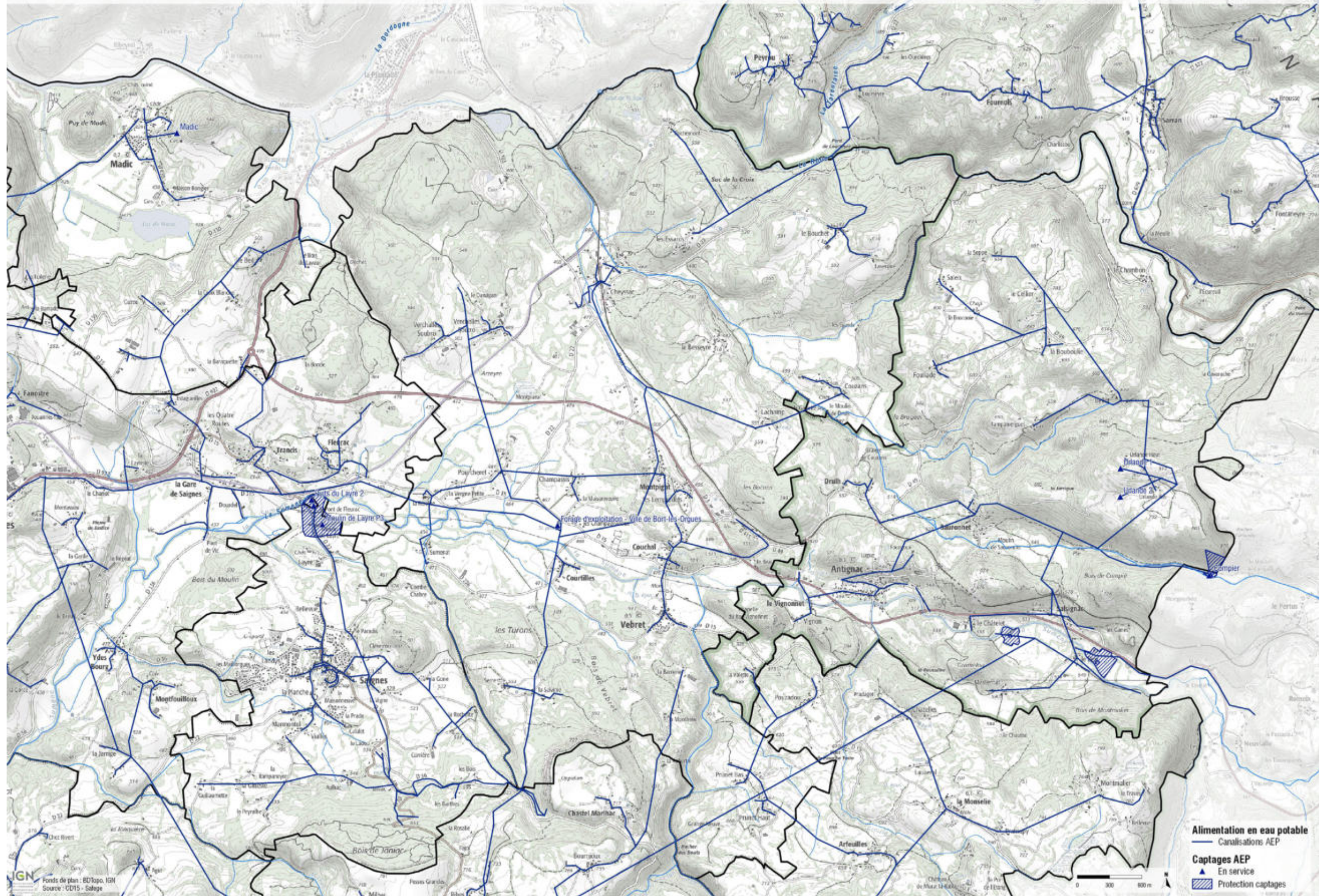


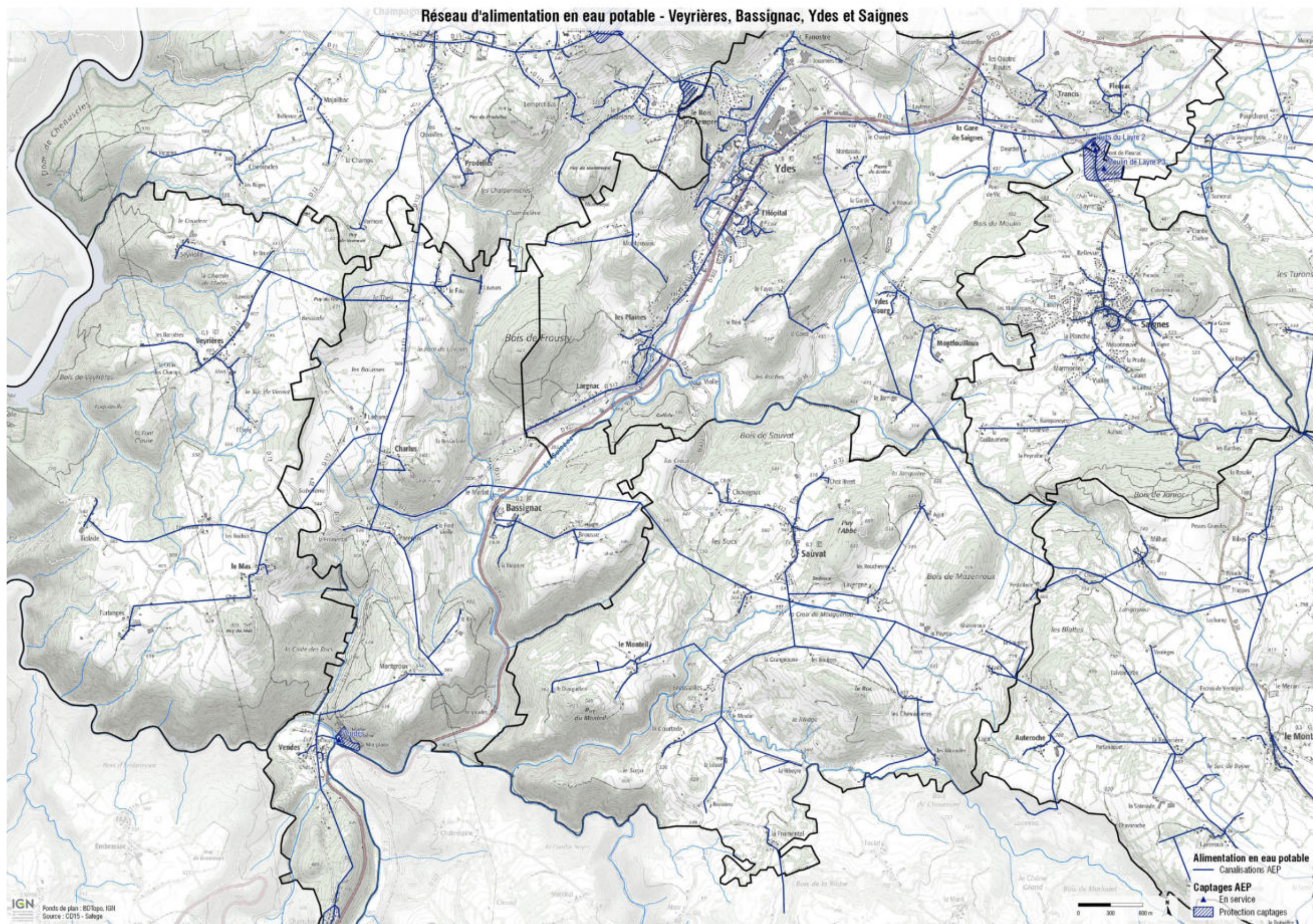


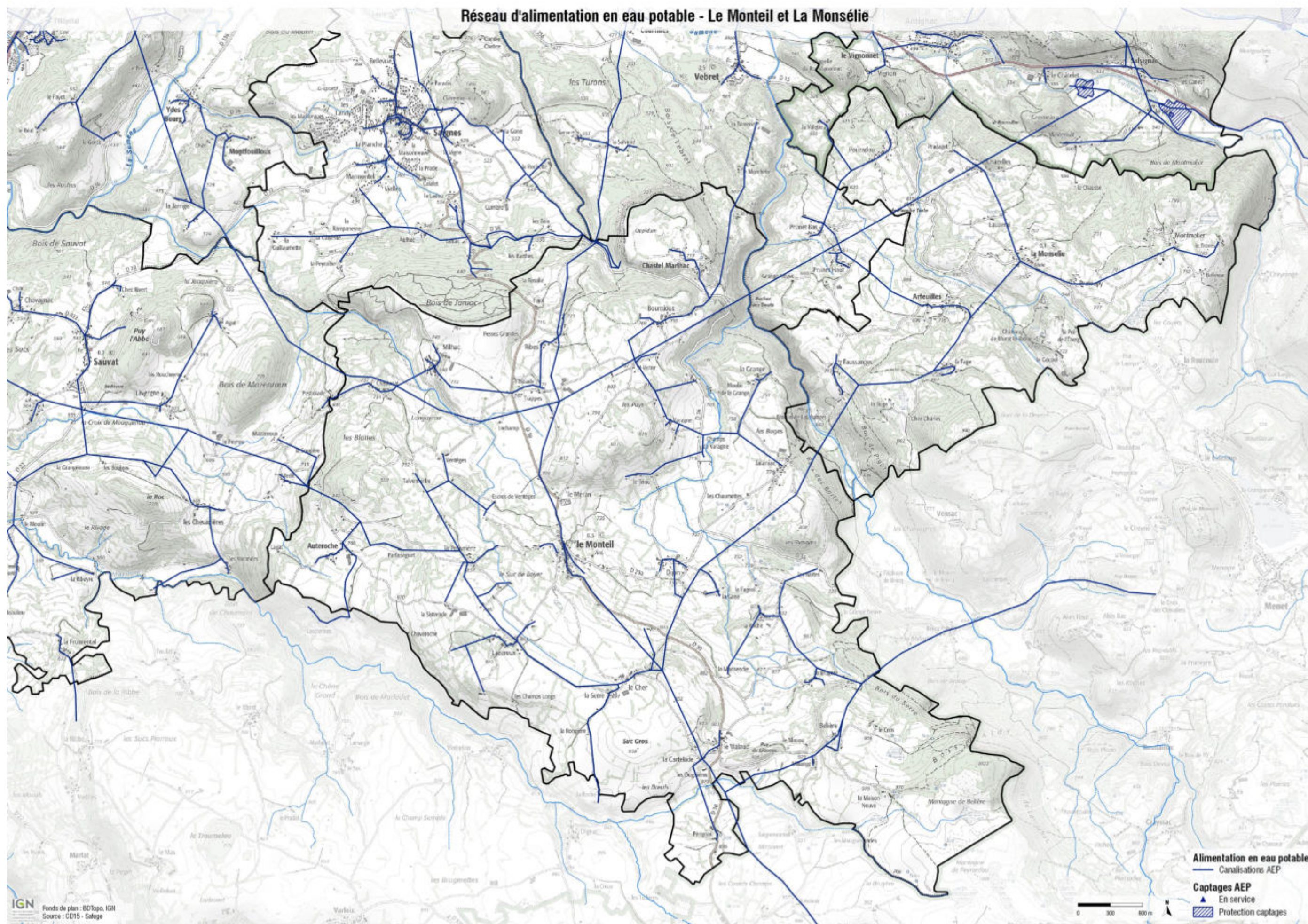




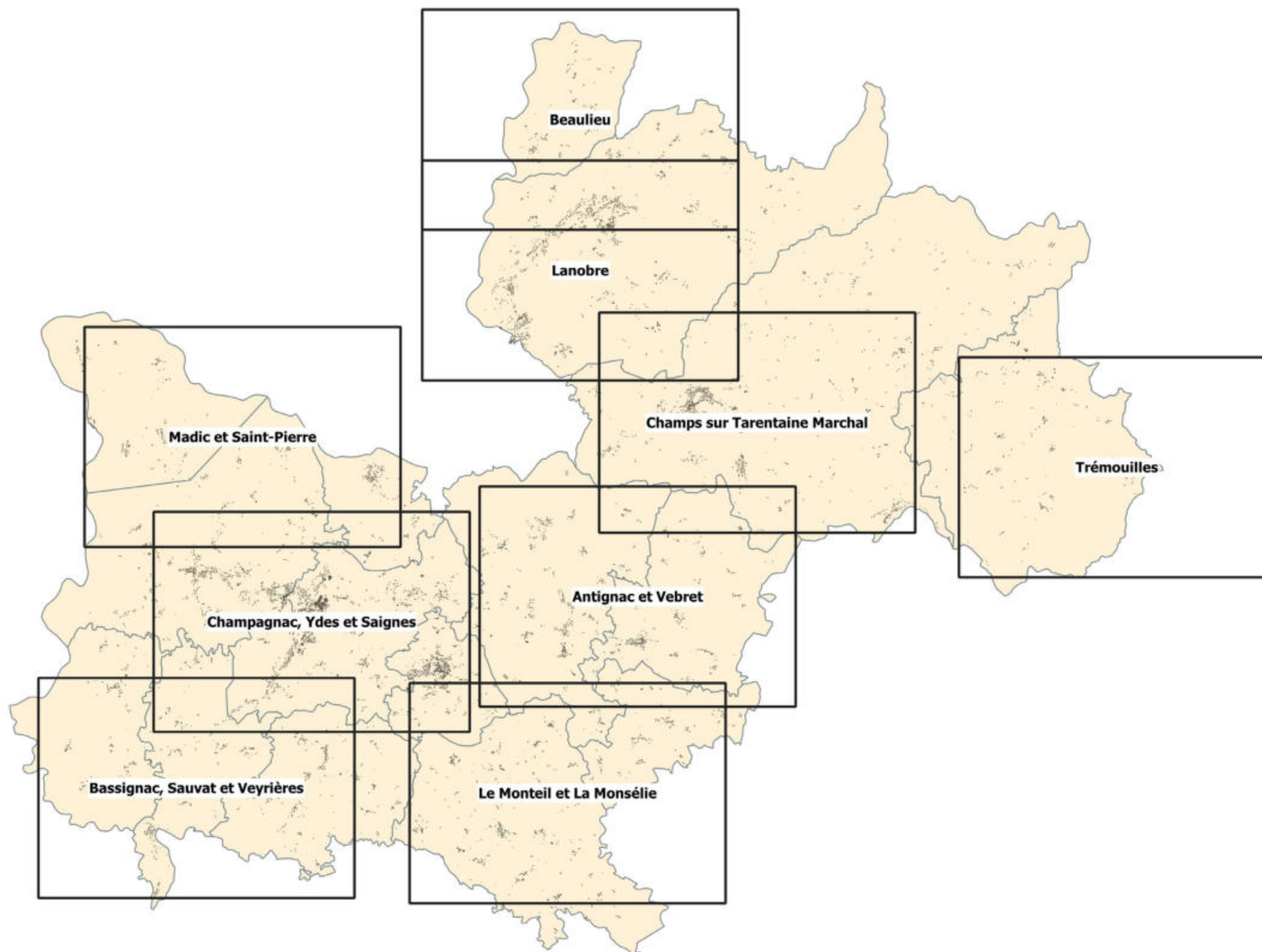
Réseau d'alimentation en eau potable - Saignes, Vebret et Antignac







Réseaux d'assainissement collectif



Réseau d'assainissement collectif - Beaulieu

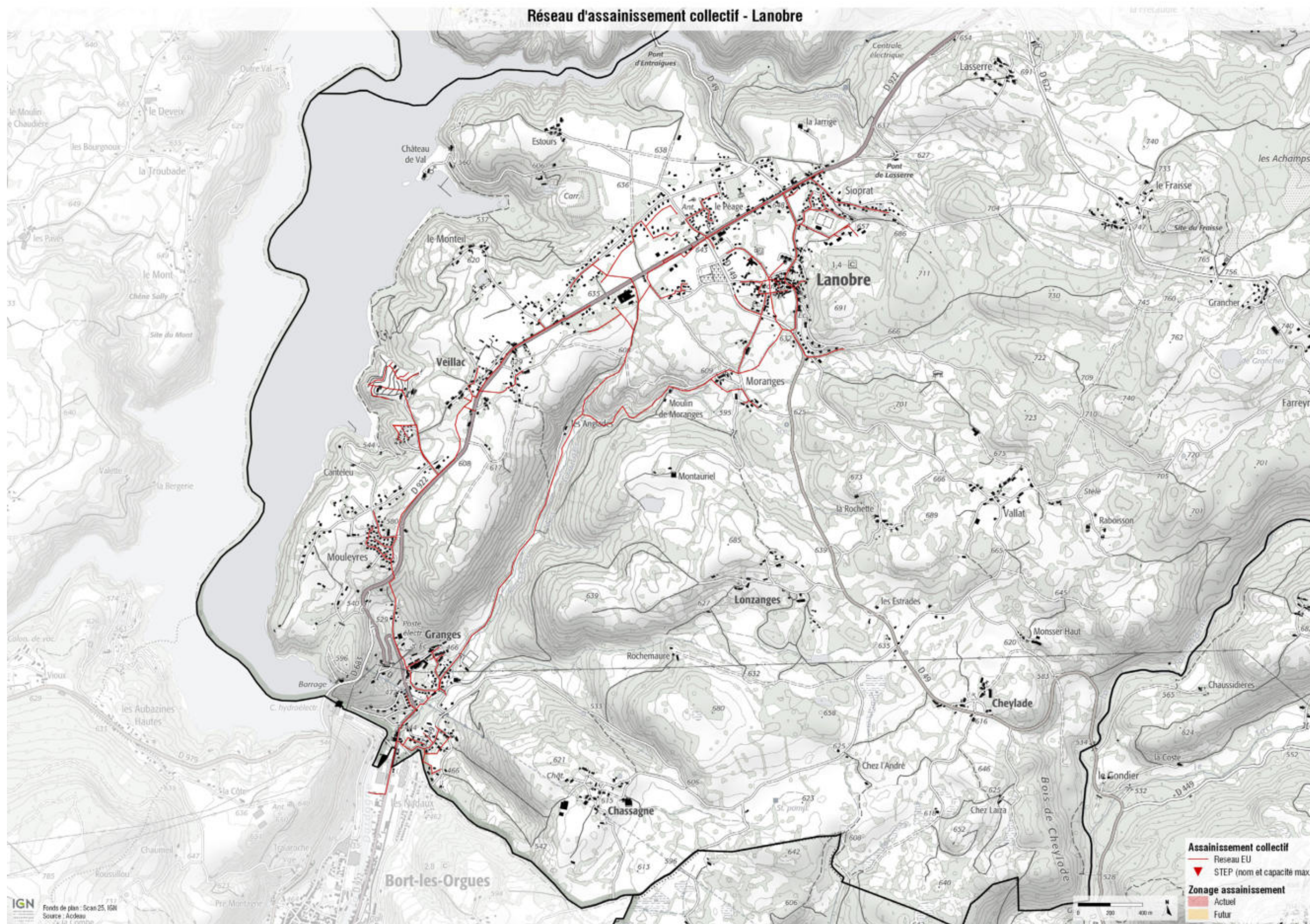


Réseau d'assainissement collectif - Trémouille

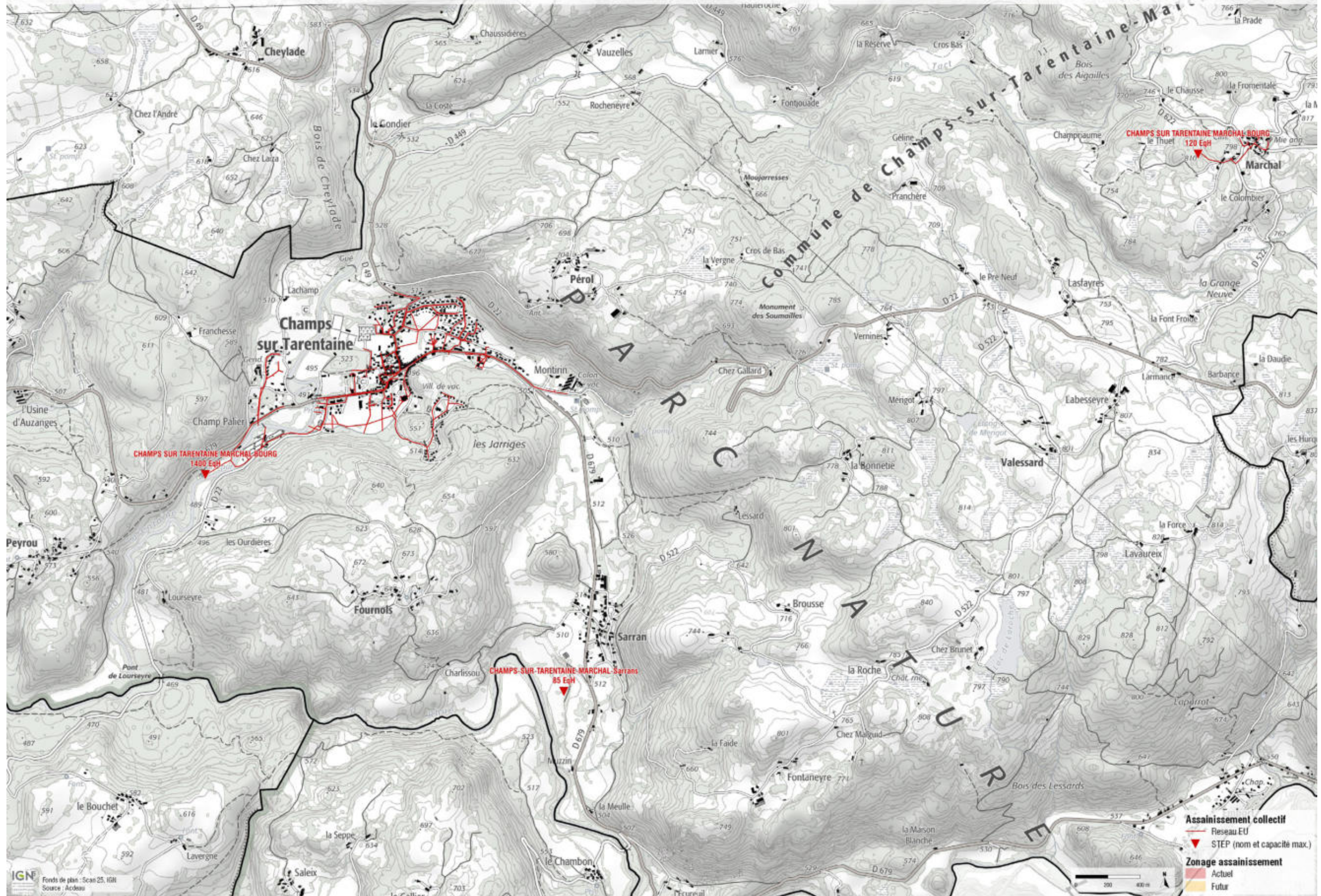


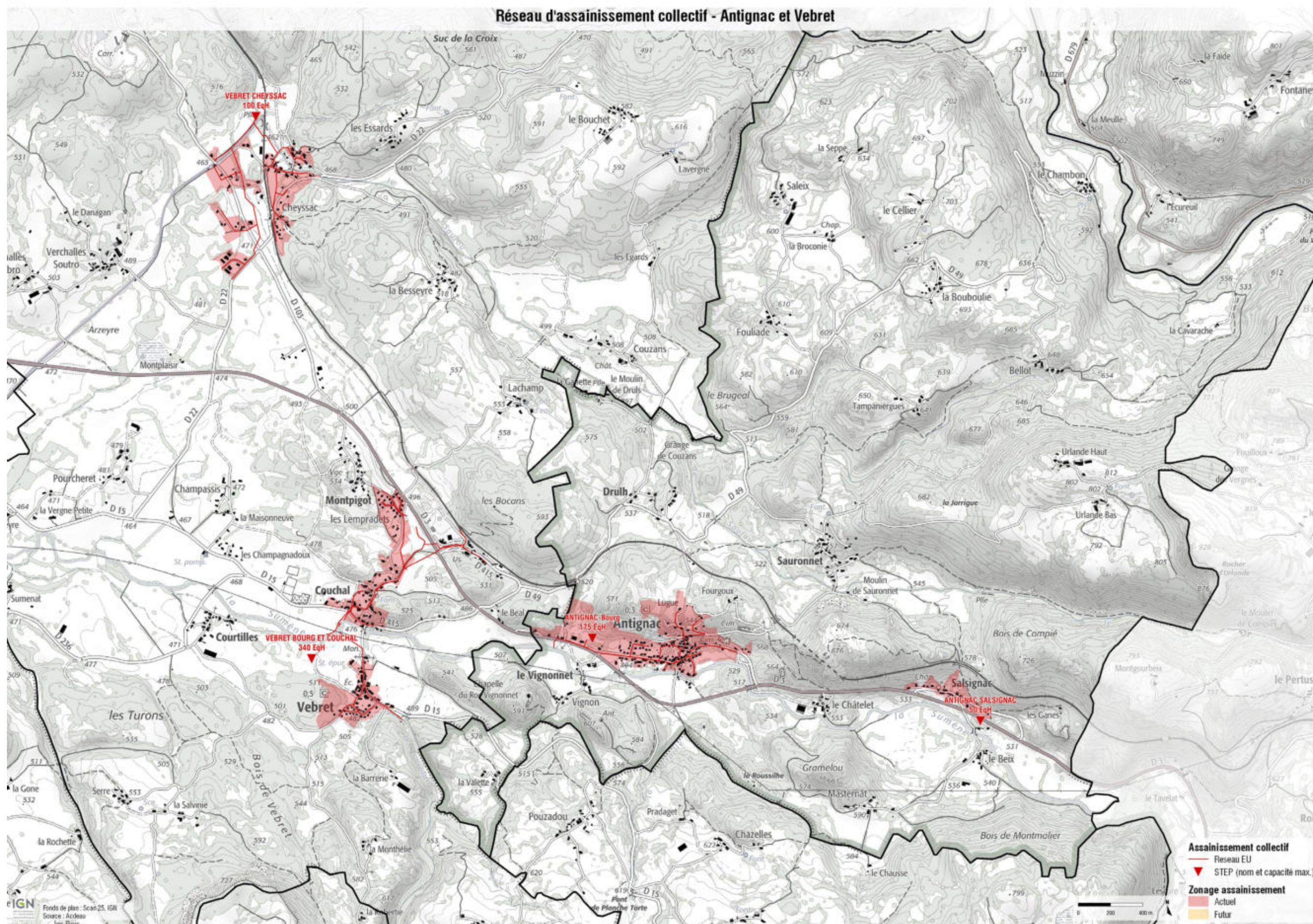
Assainissement collectif
— Réseau EU
▼ STEP (nom et capacité max.)

Zonage assainissement
■ Actuel
■ Futur

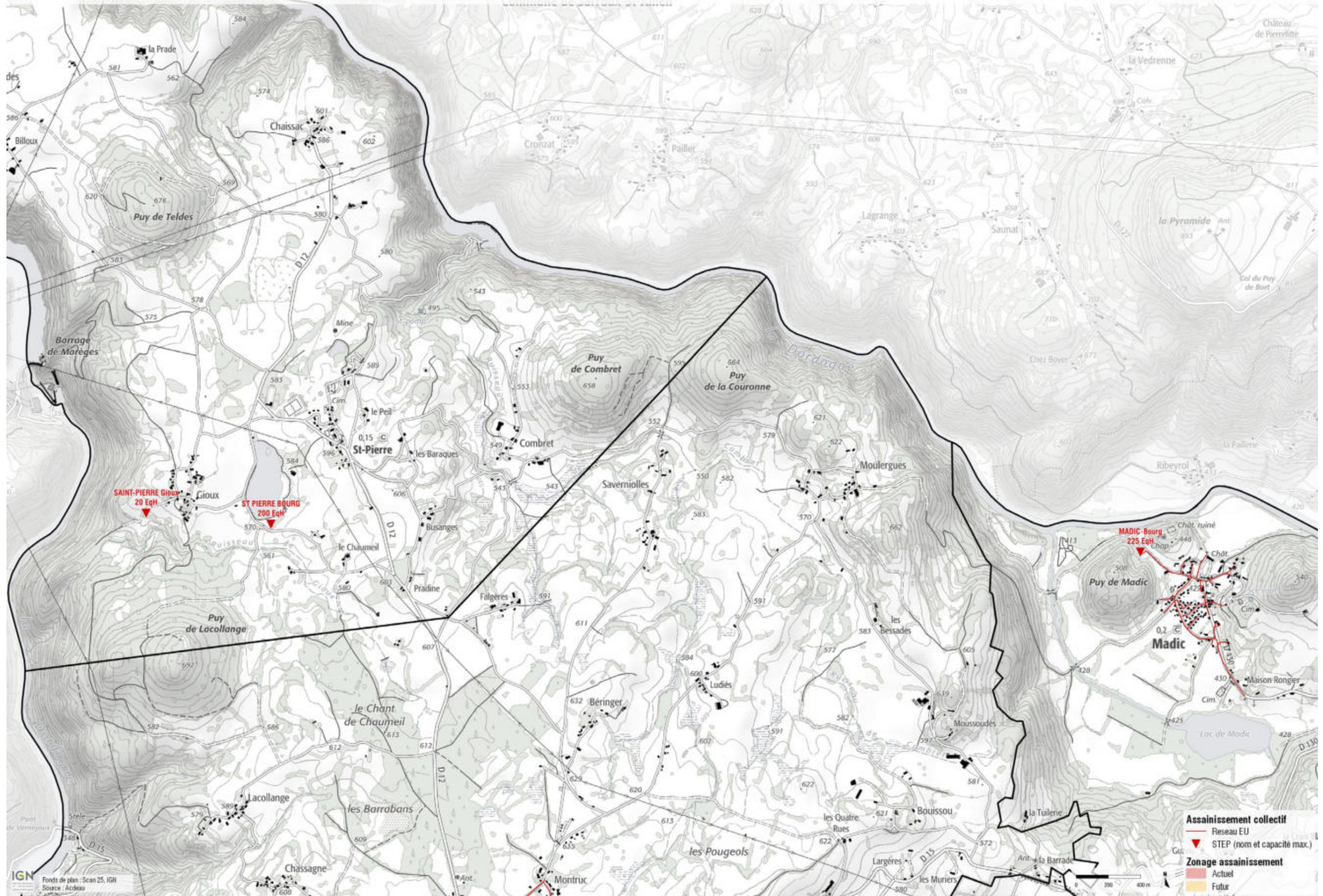


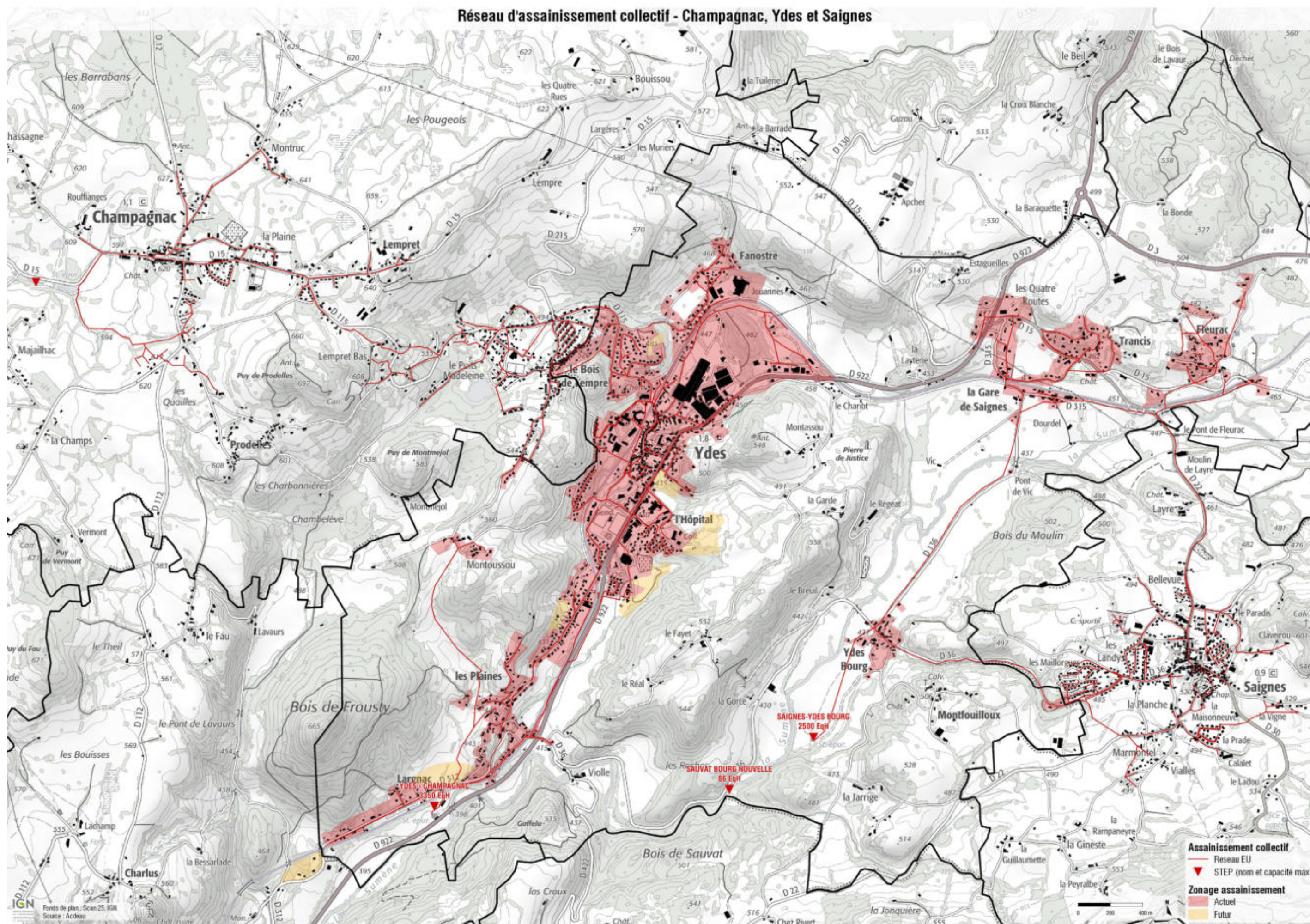
Réseau d'assainissement collectif - Champs sur Tarentaine Marchal



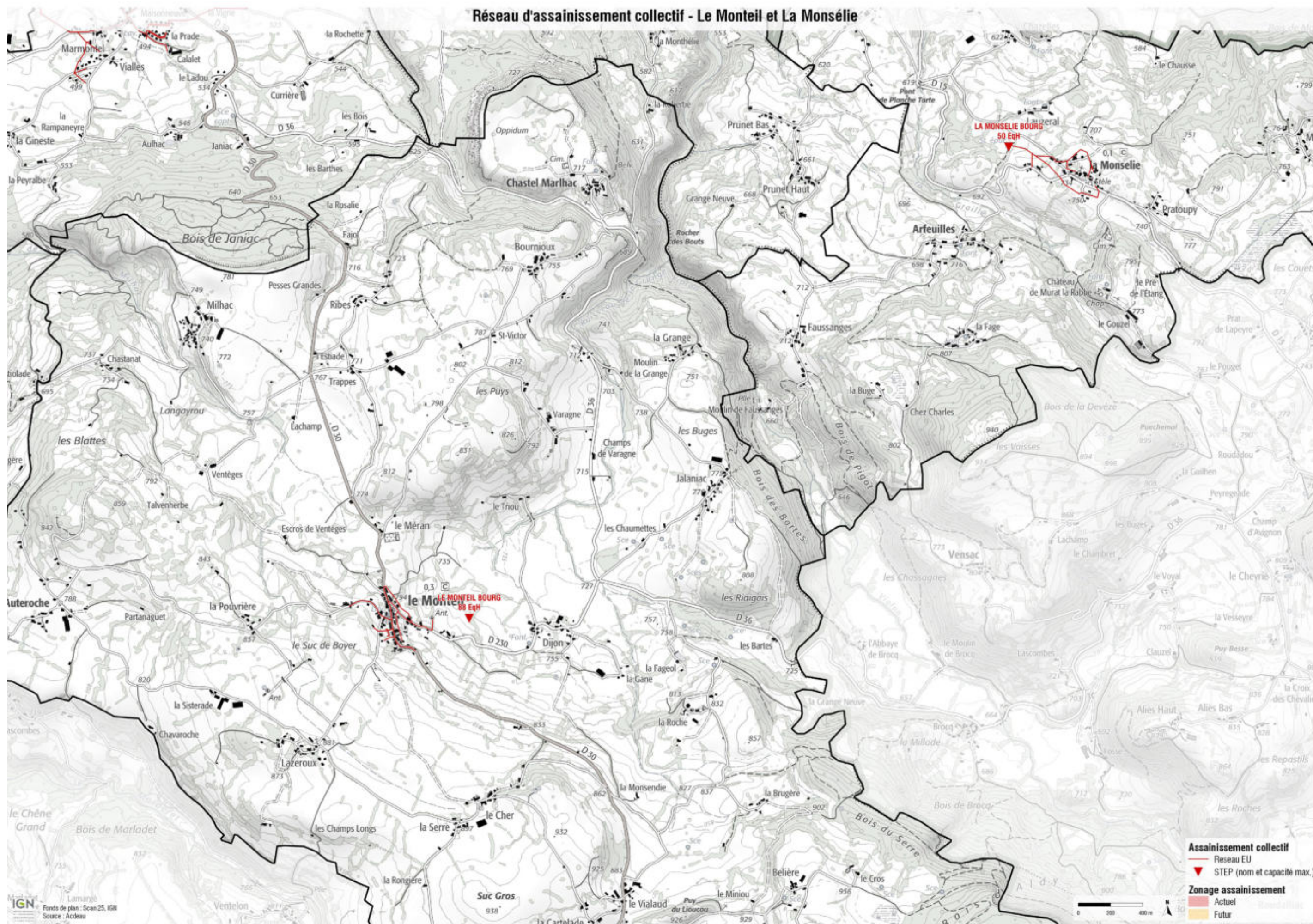


Réseau d'assainissement collectif - Madic et Saint-Pierre

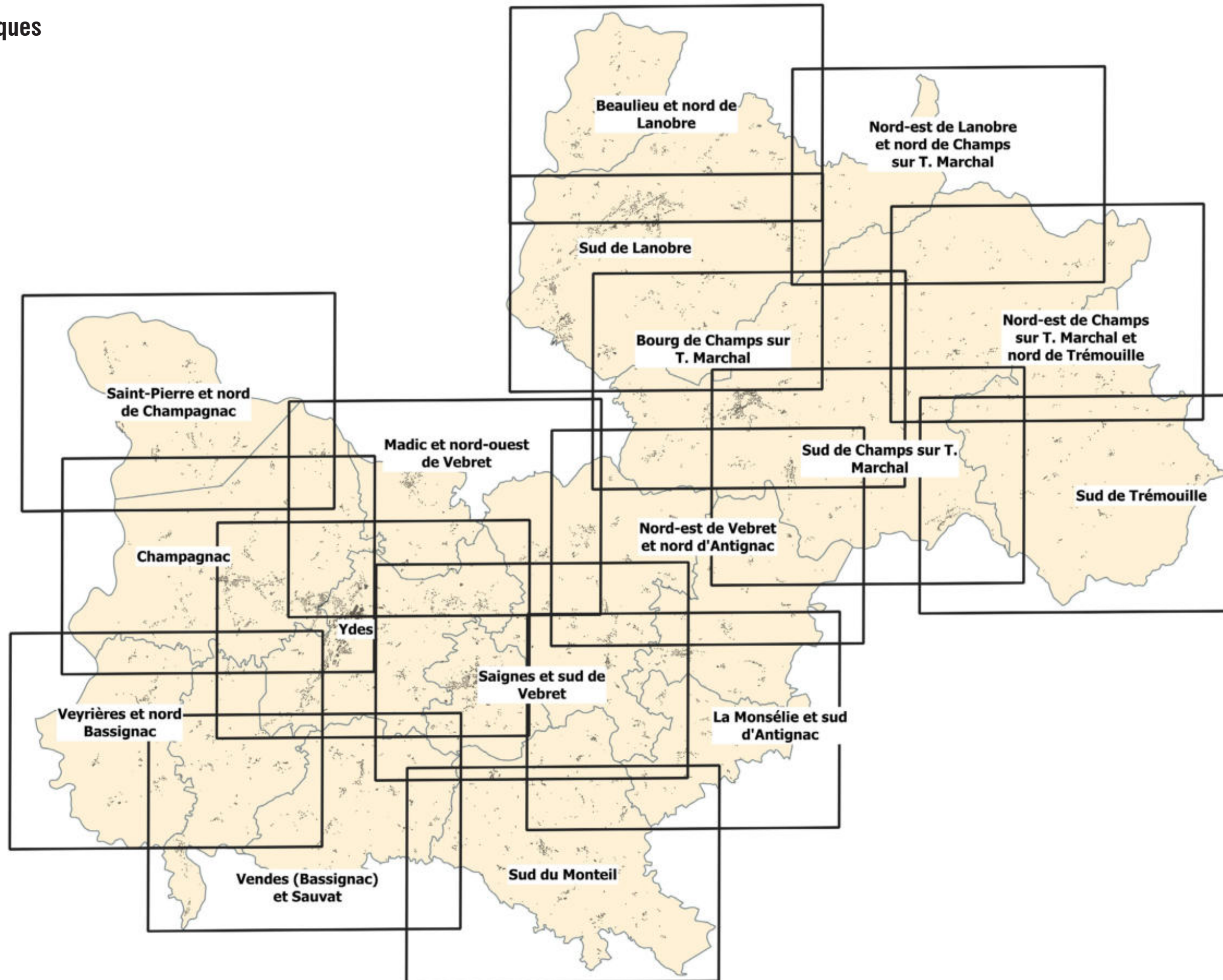




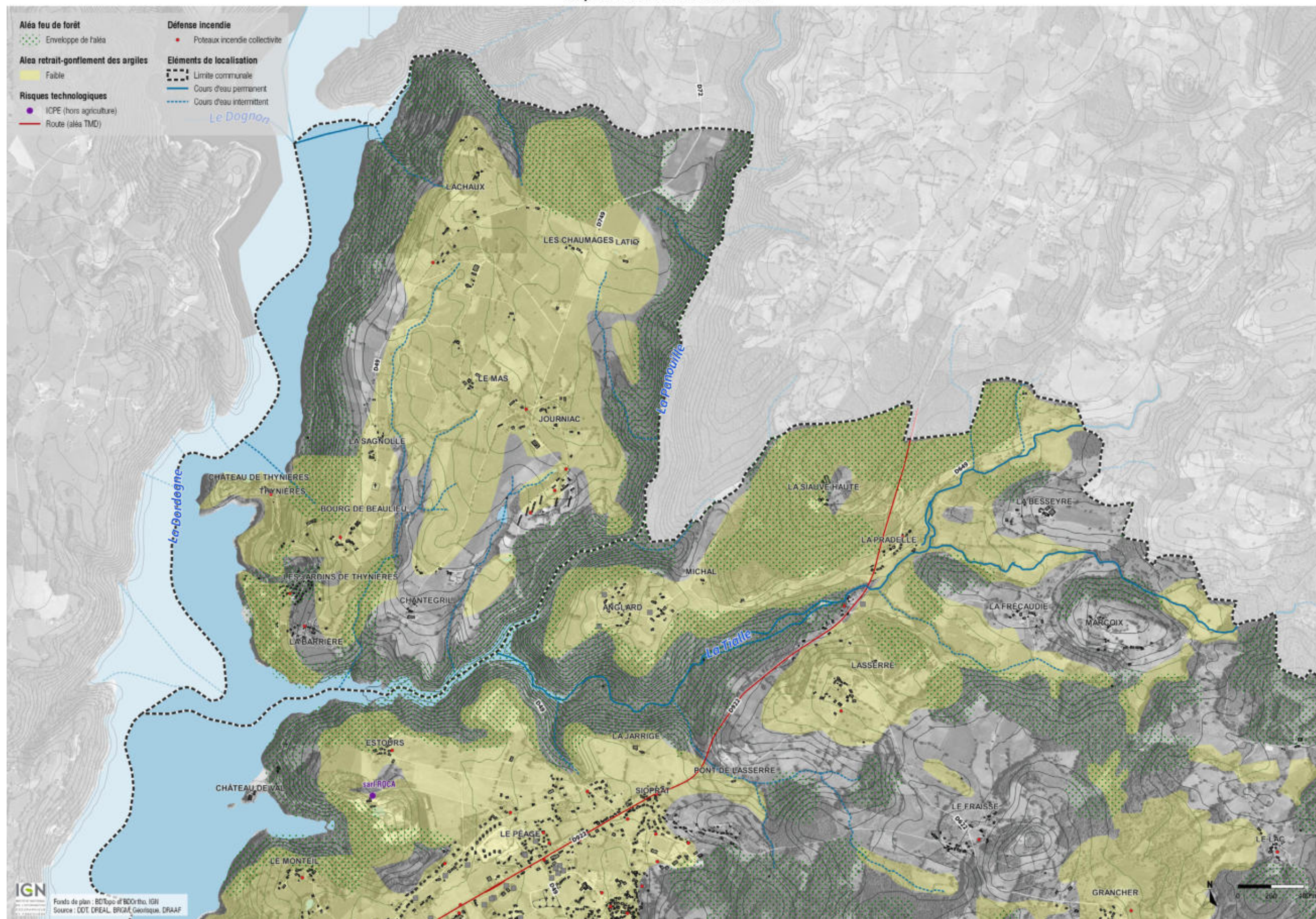




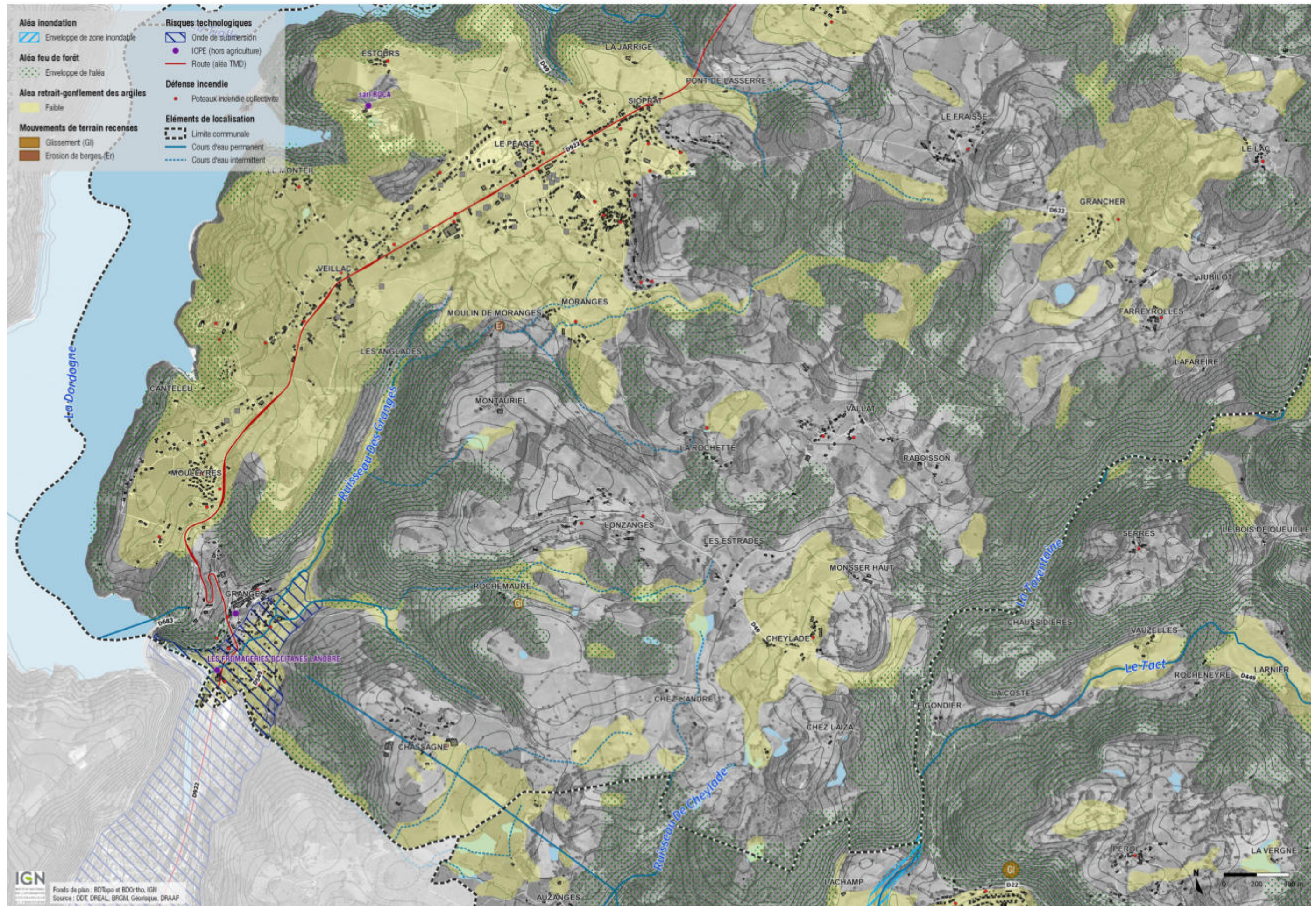
Les risques



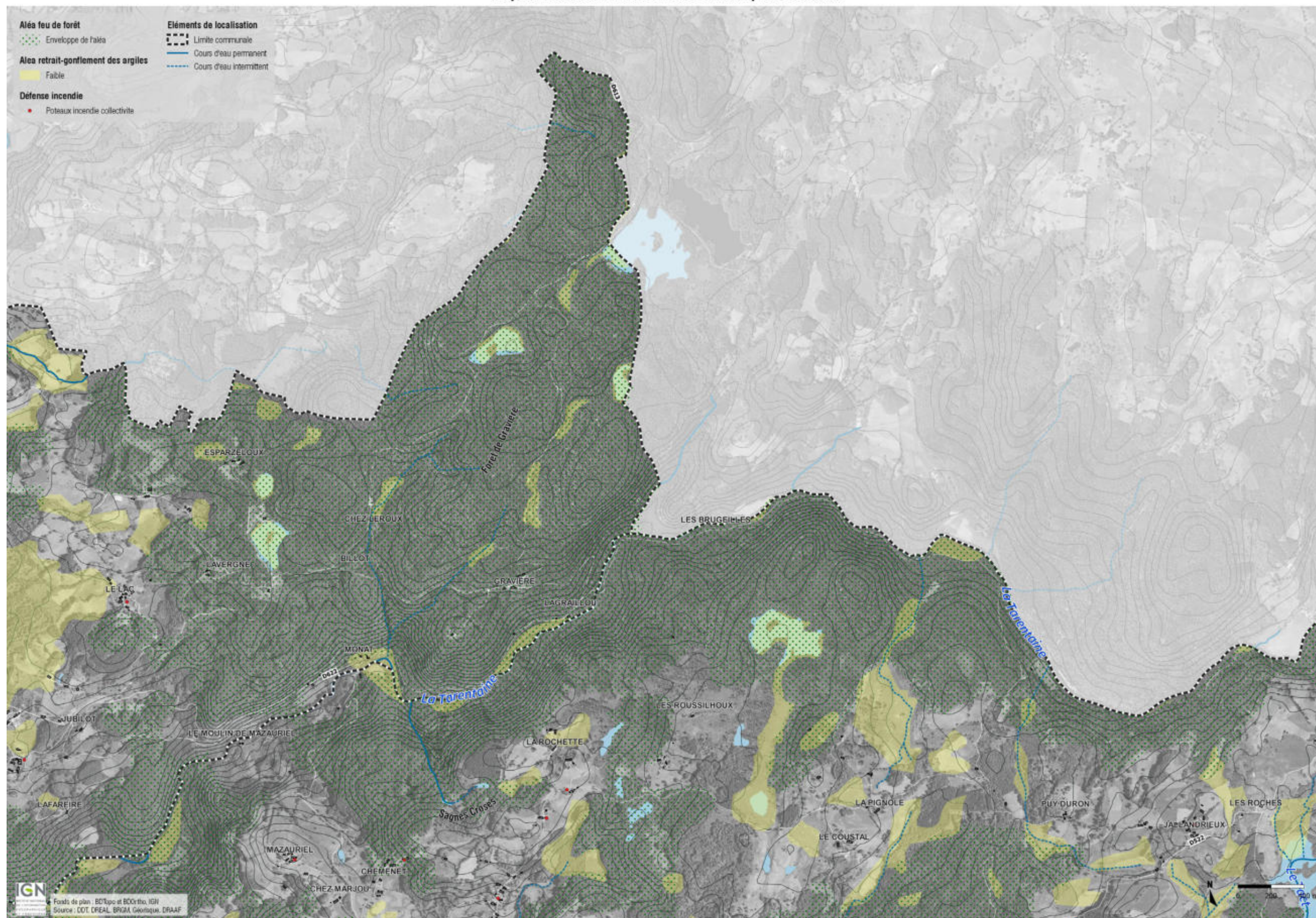
Risques - Beaulieu et nord de Lanobre



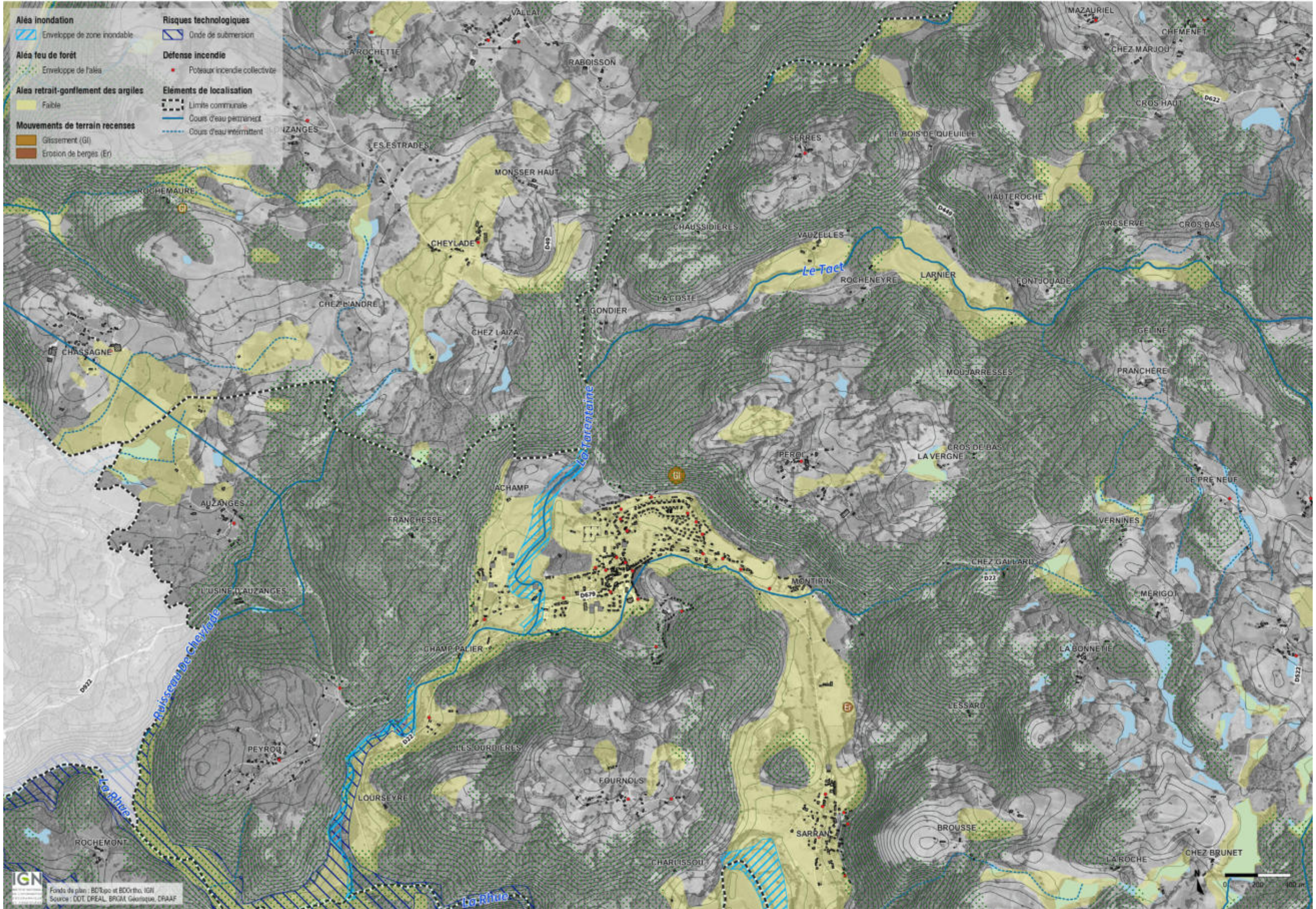
Risques - Sud de Lanobre



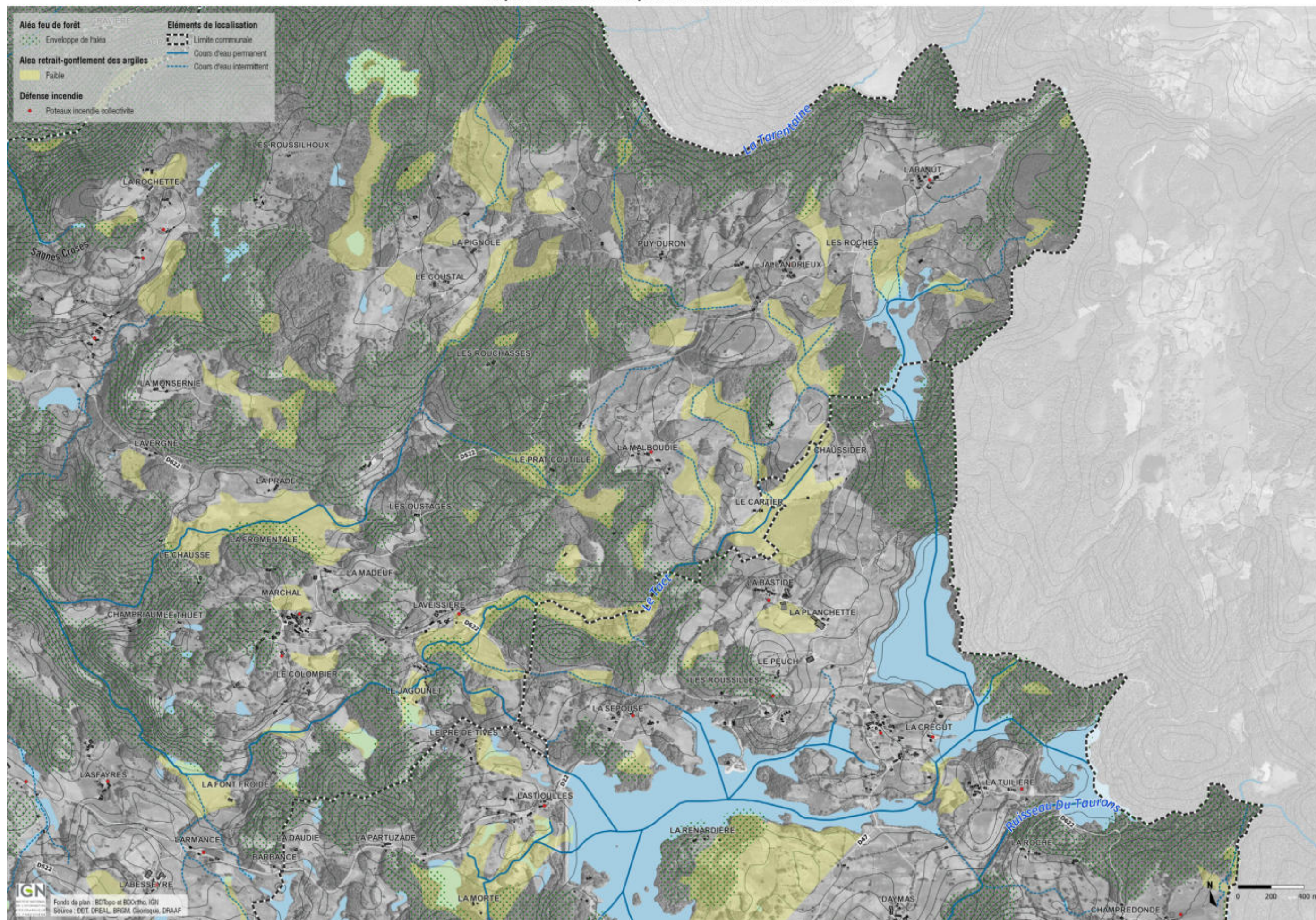
Risques - Nord-est de Lanobre et nord de Champs sur T. Marchal



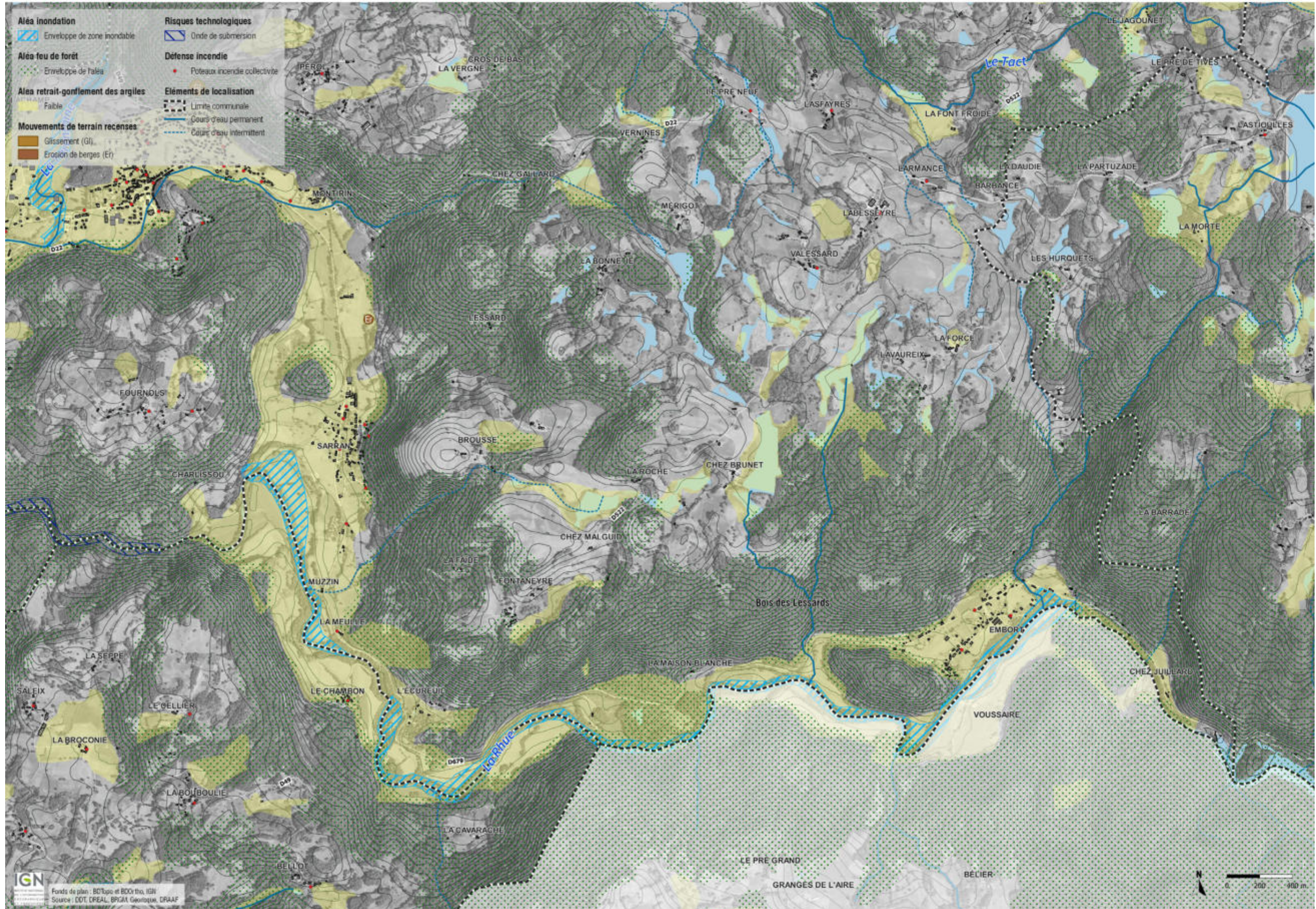
Risques - Bourg de Champs sur T. Marchal



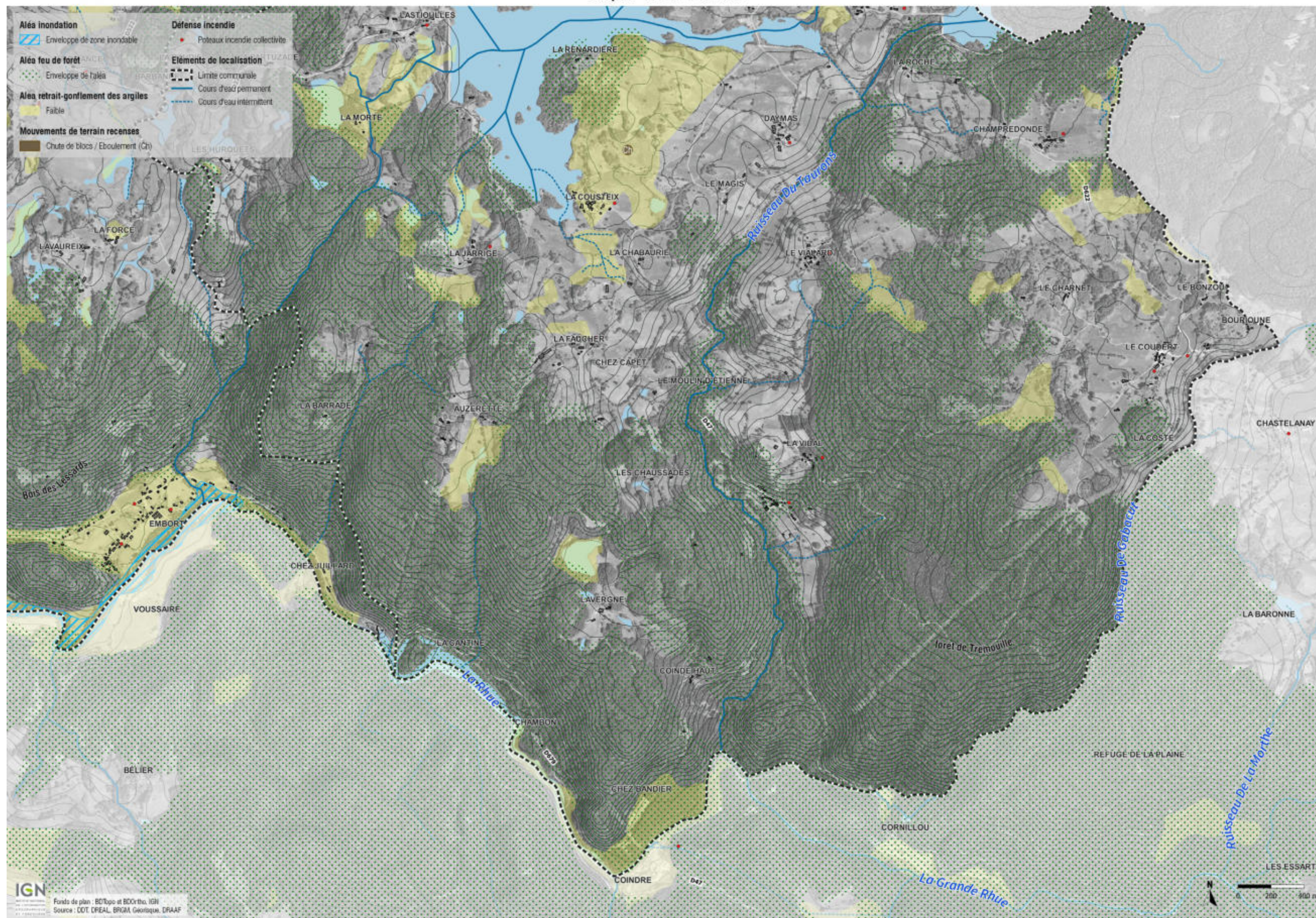
Risques - Nord-est de Champs sur T. Marchal et nord de Trémouille



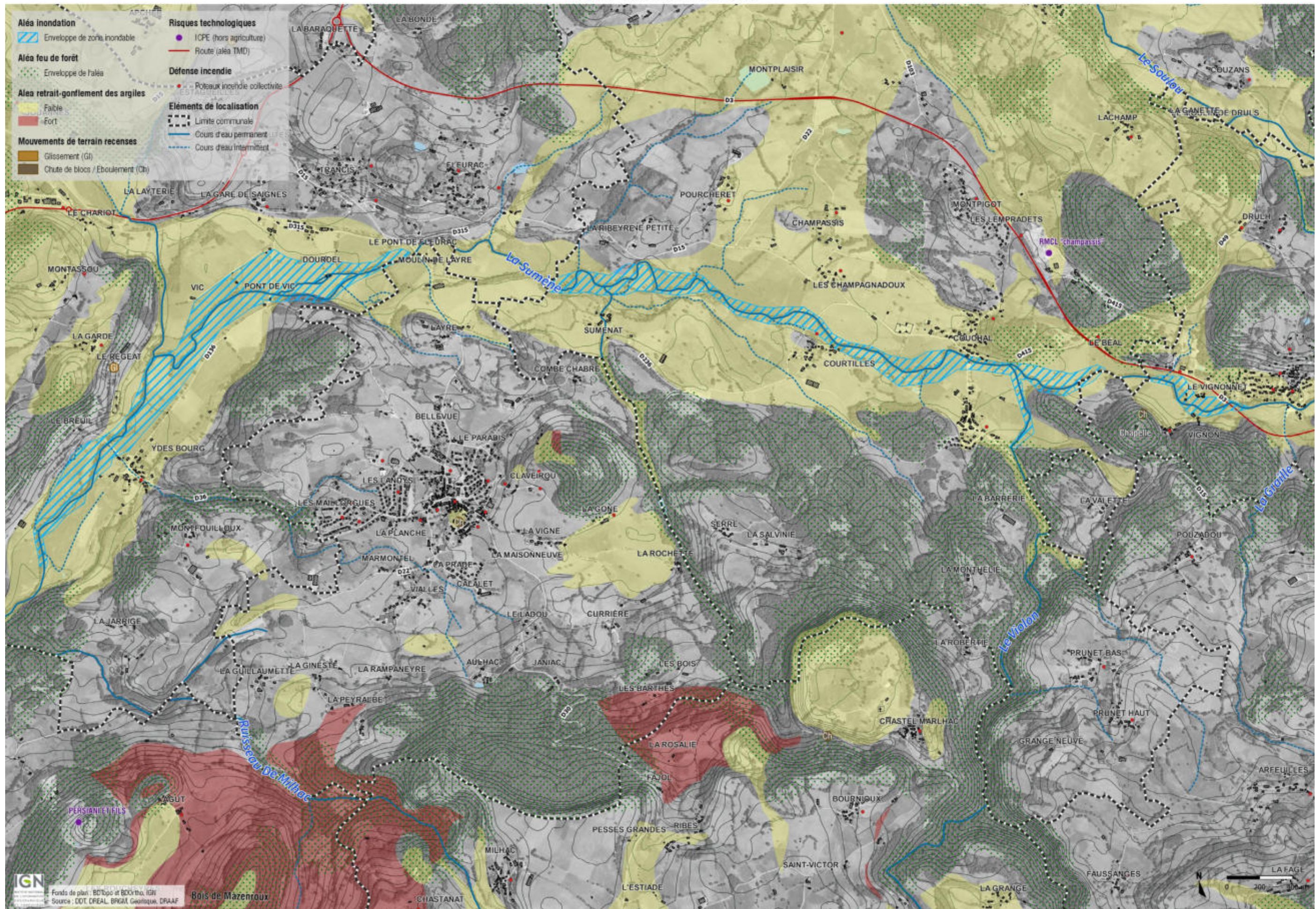
Risques - Sud de Champs sur T. Marchal



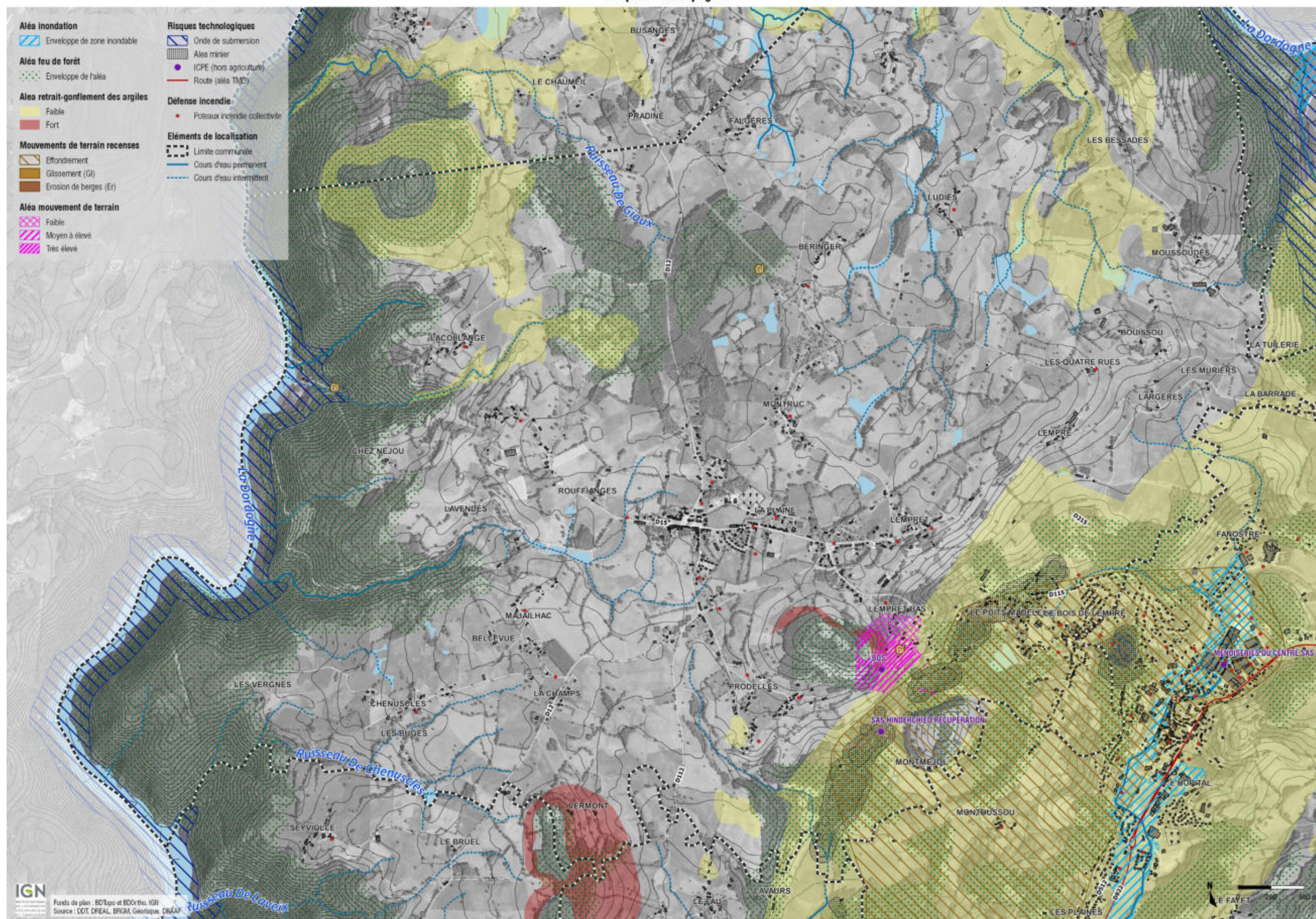
Risques - Sud de Trémouille



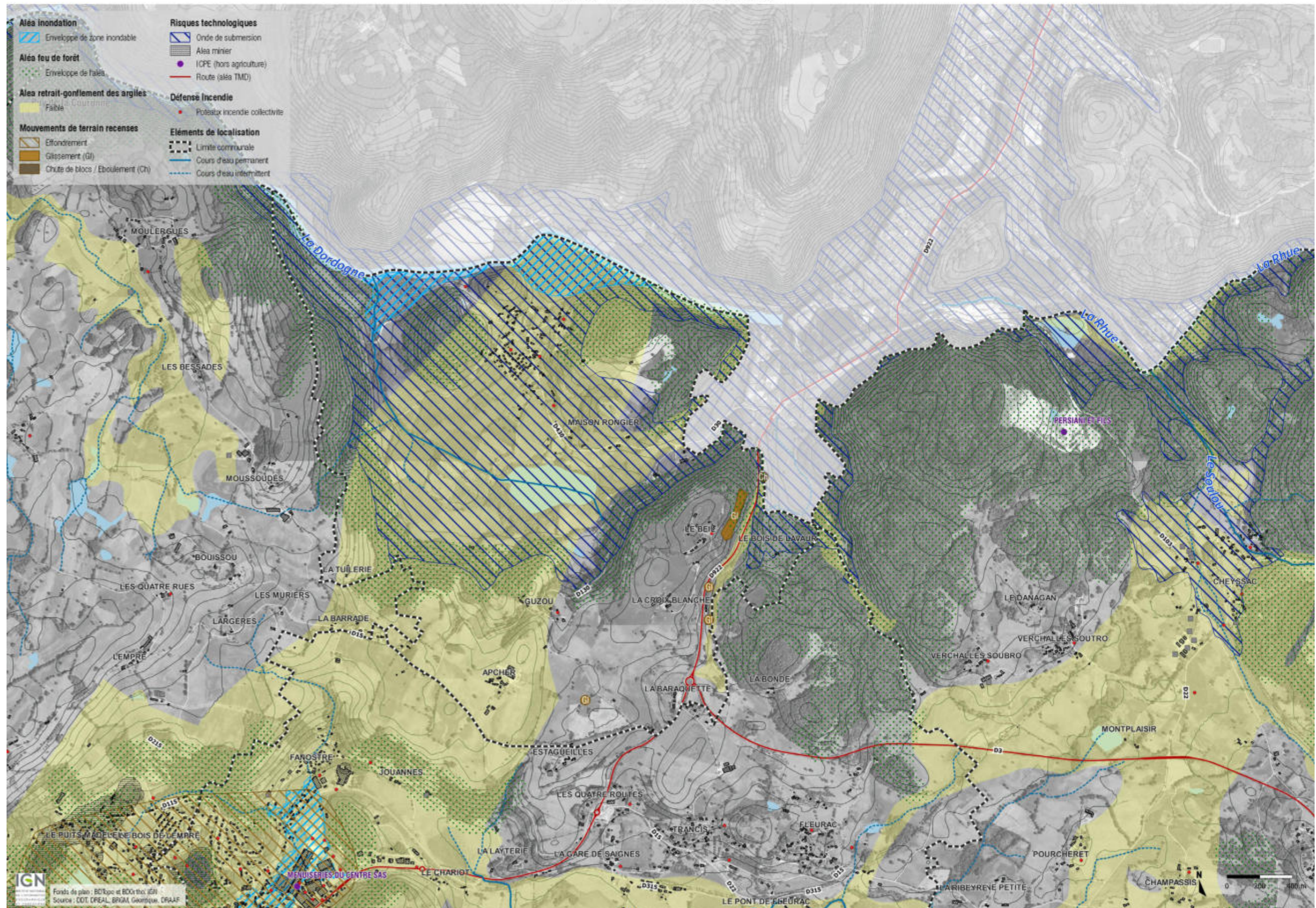
Risques - Saignes et sud de Vebret



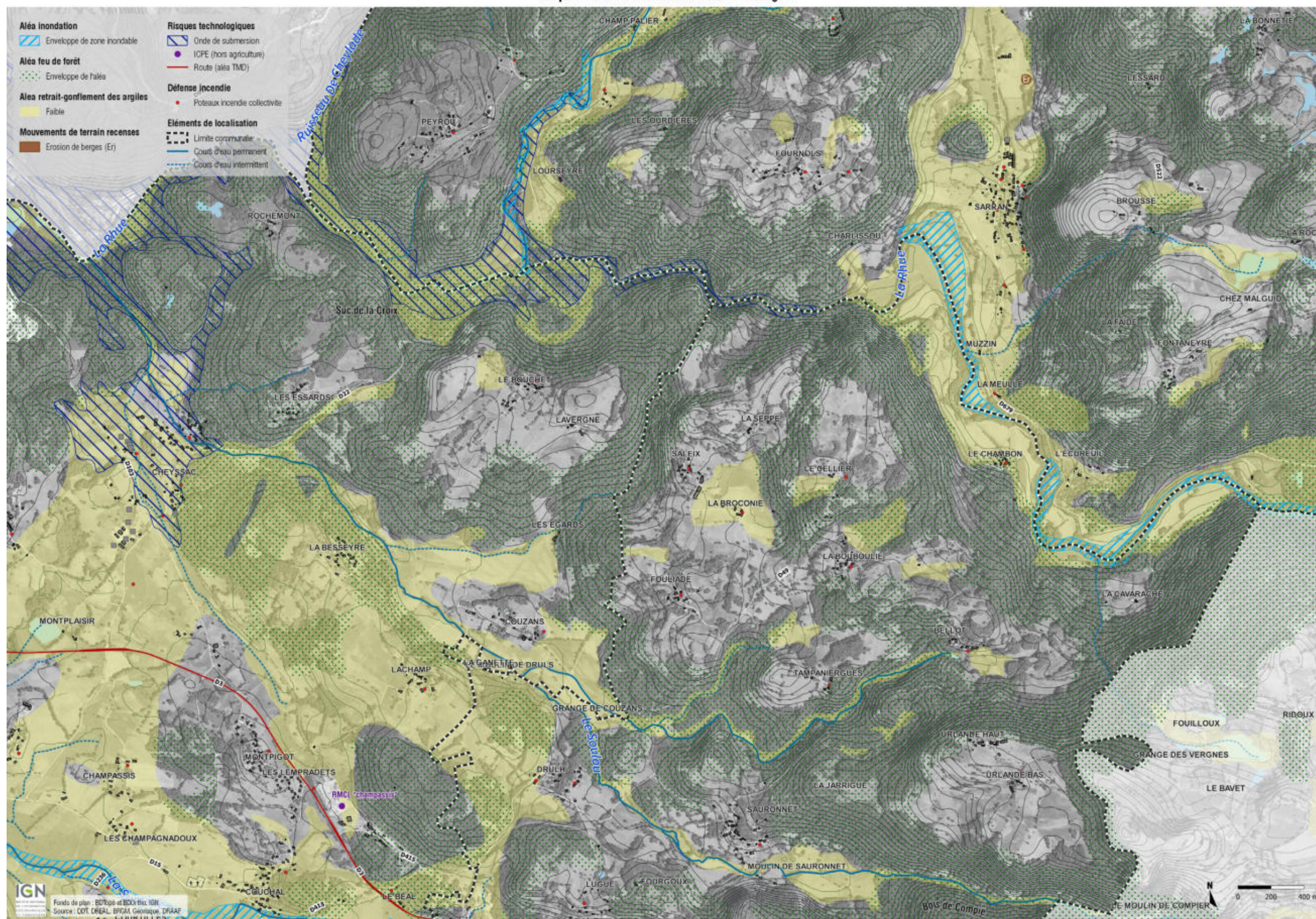
Risques - Champagnac



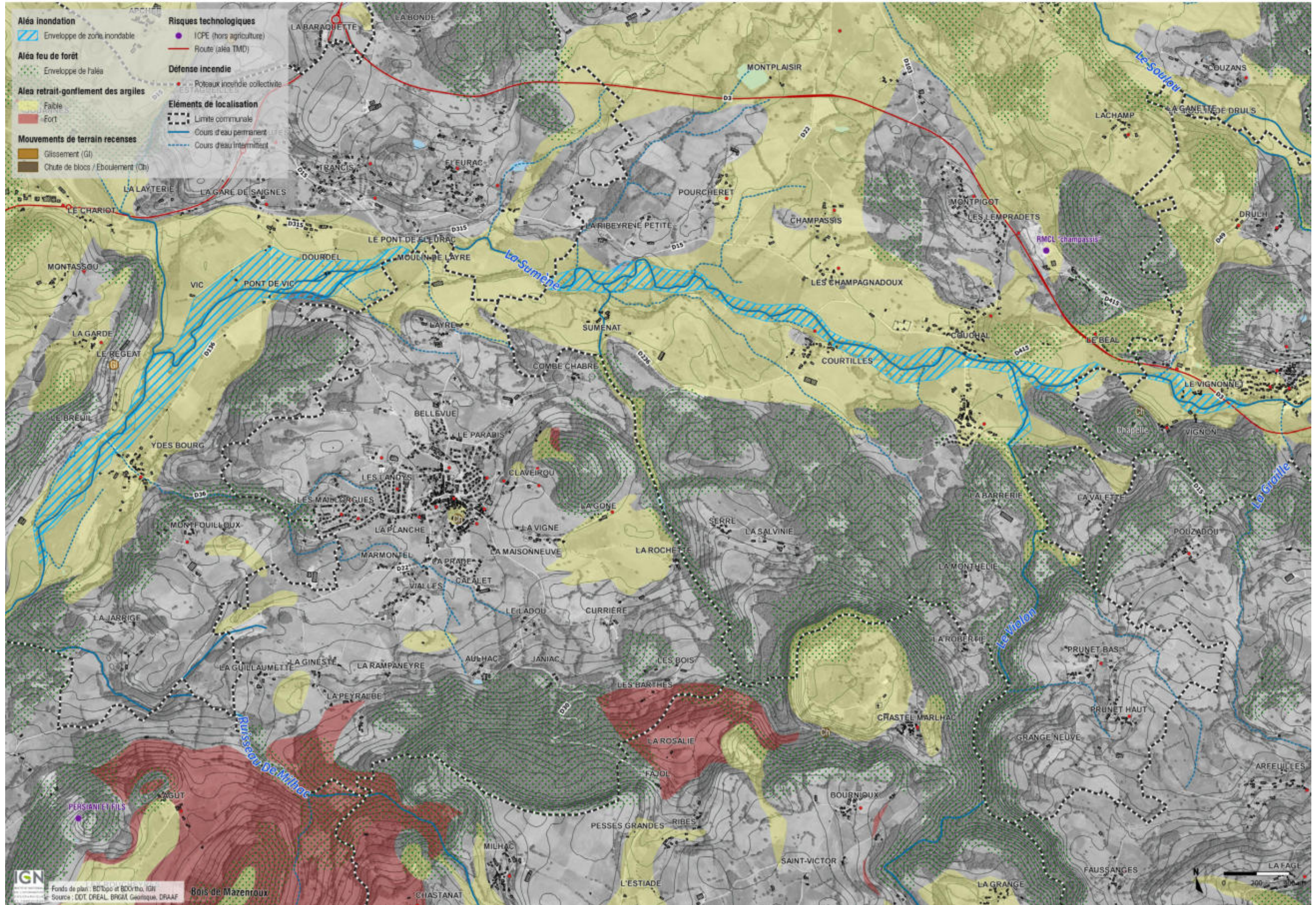
Risques - Madic et nord-ouest de Vebret



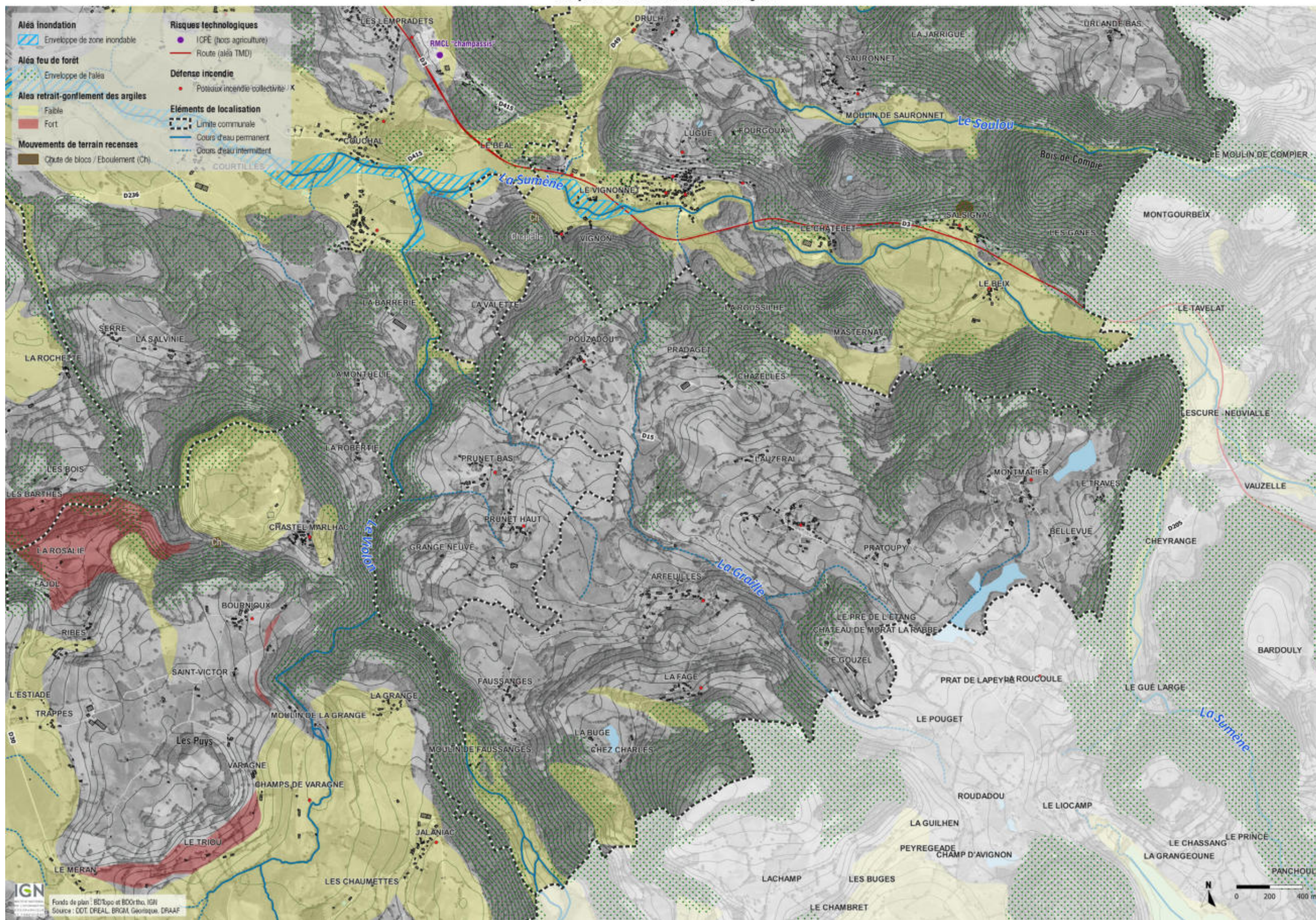
Risques - Nord-est de Vebret et nord d'Antignac



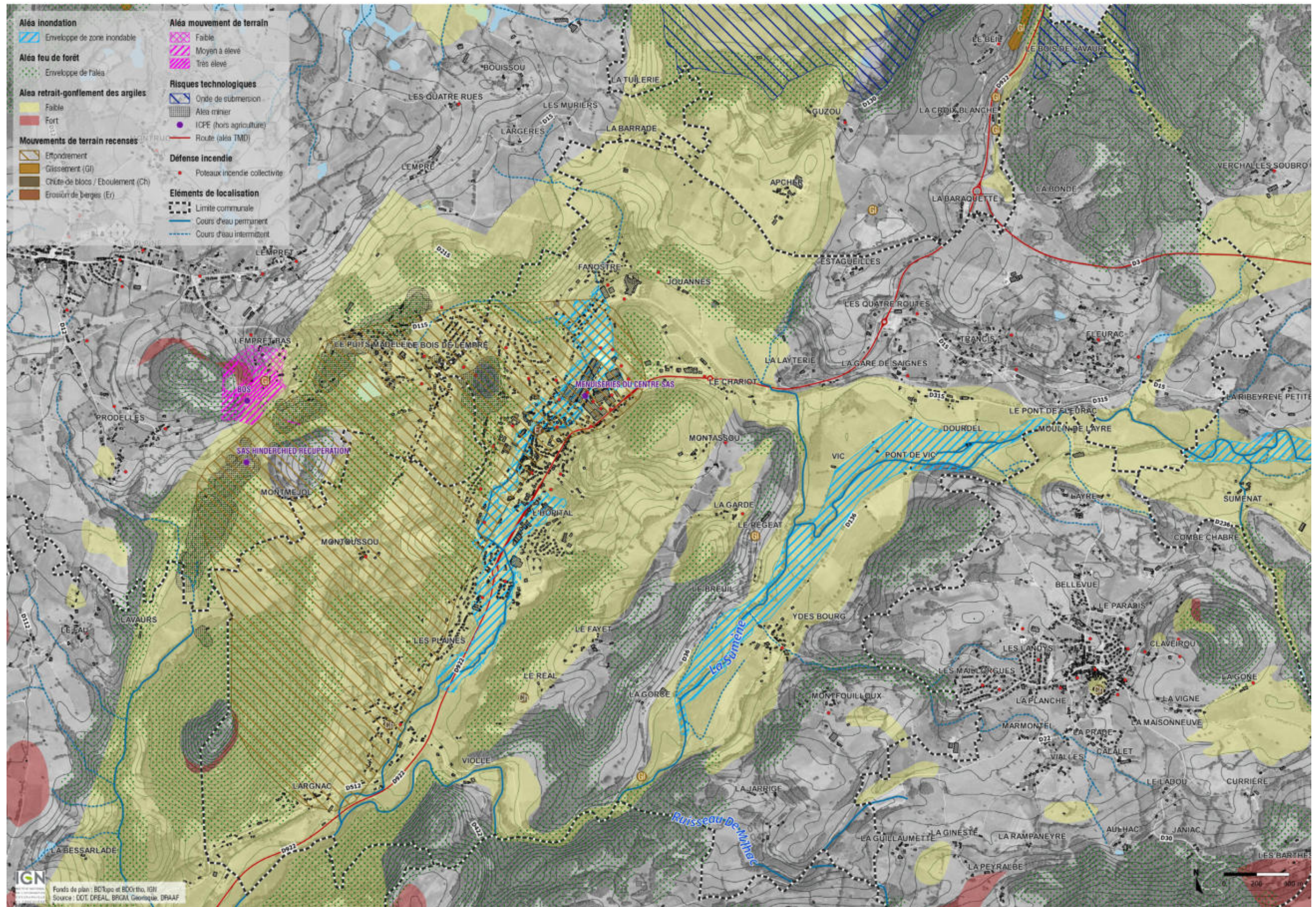
Risques - Saignes et sud de Vebret



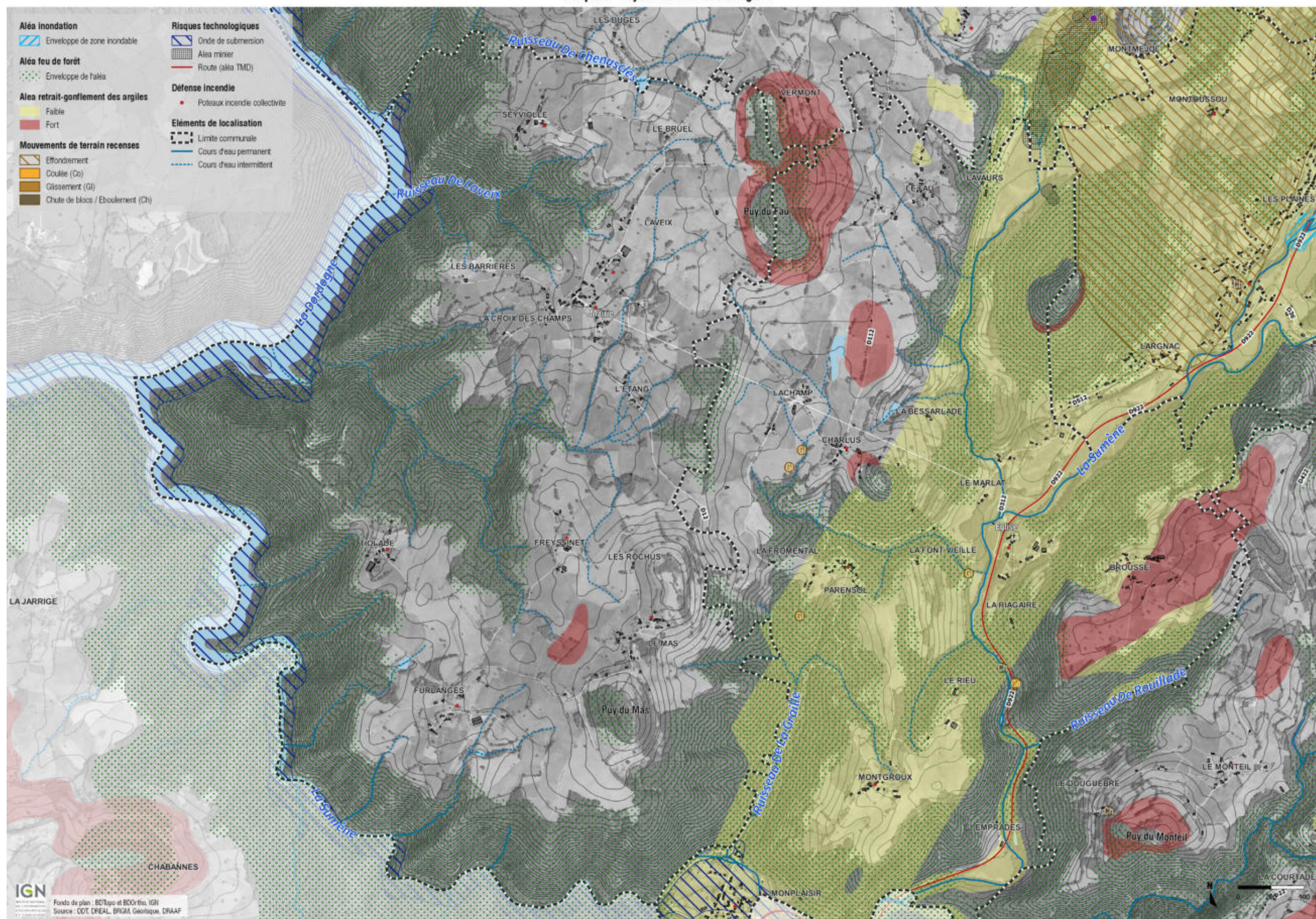
Risques - La Monsélie et sud d'Antignac



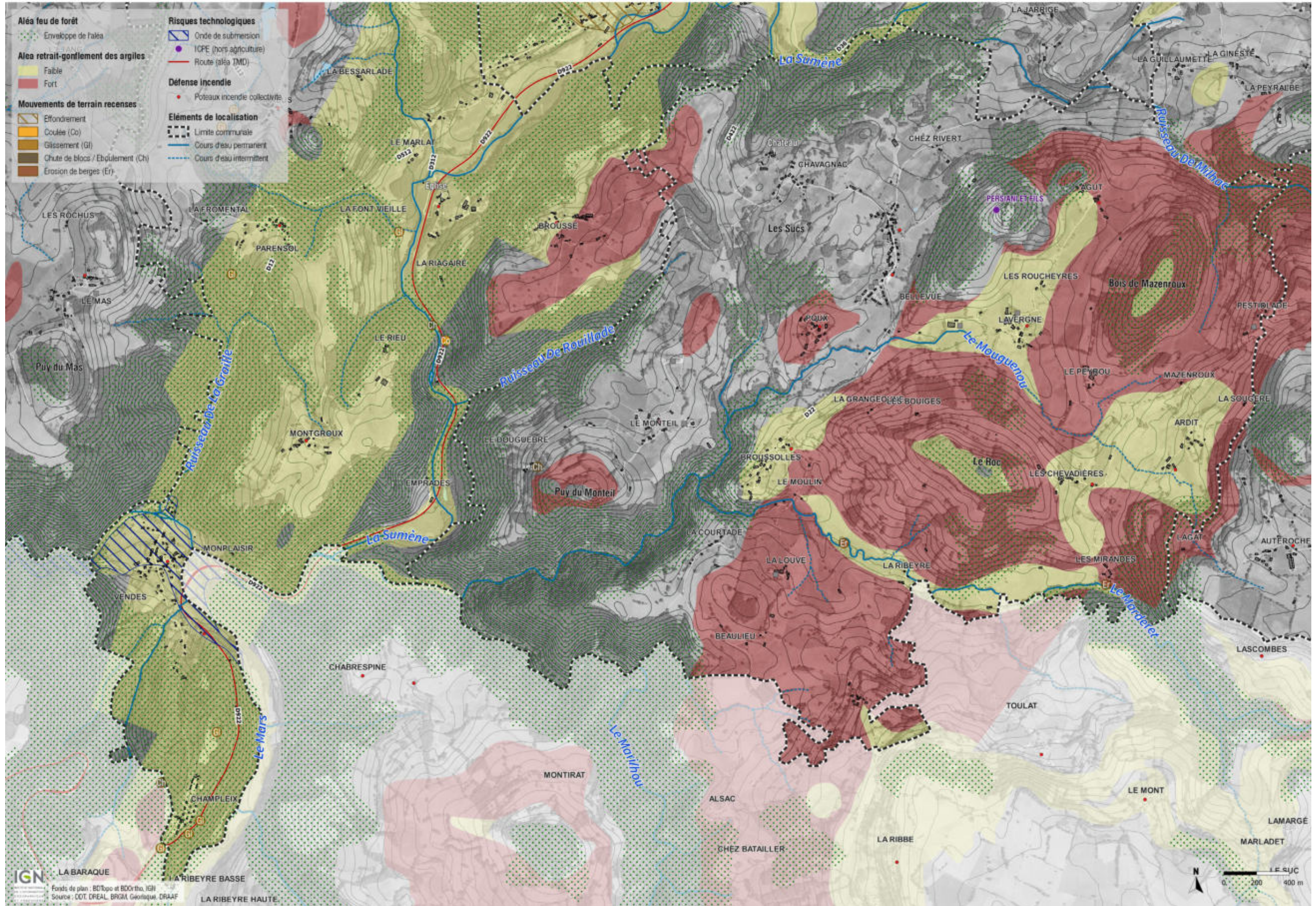
Risques - Ydes



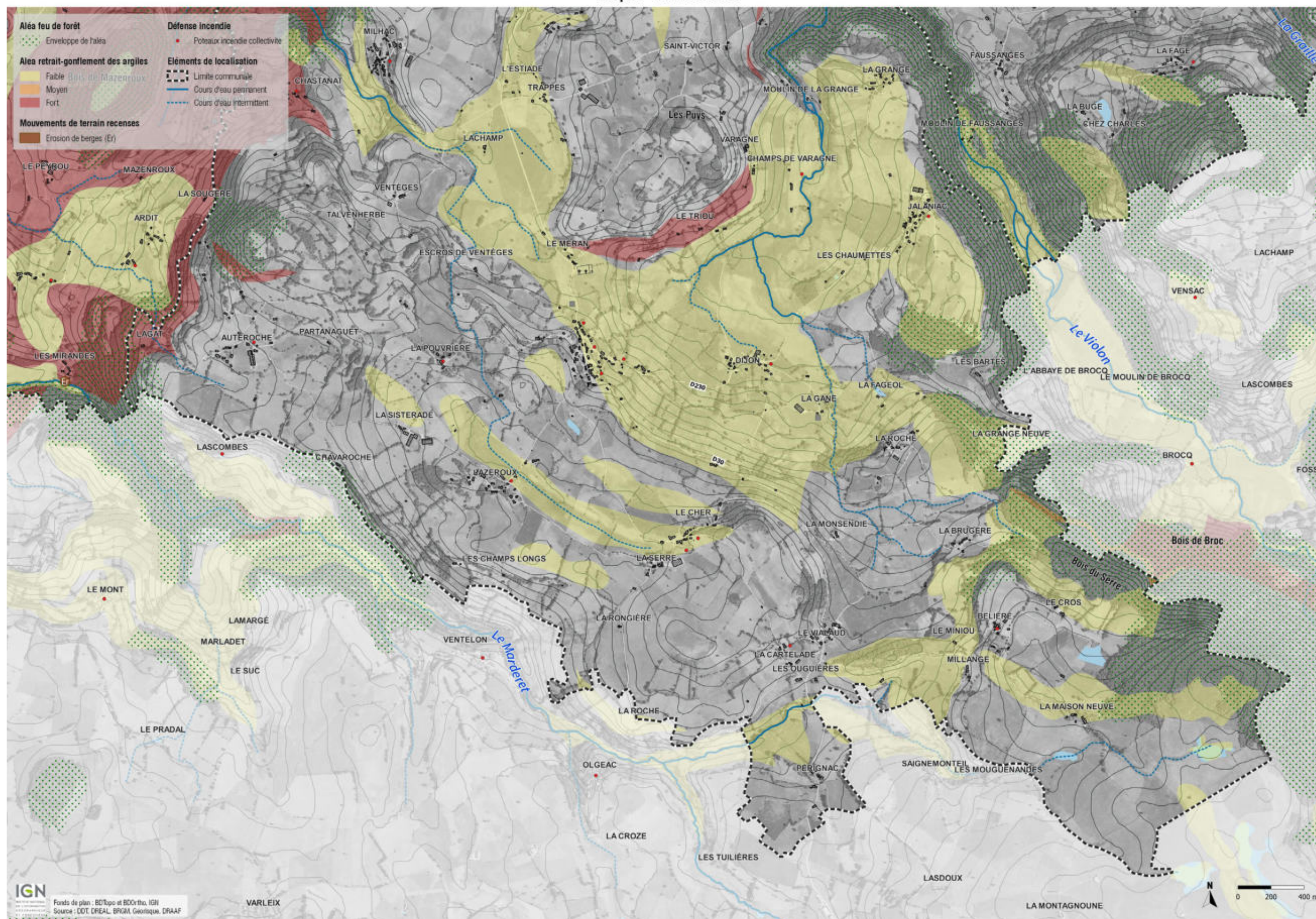
Risques - Veyrières et nord Bassignac



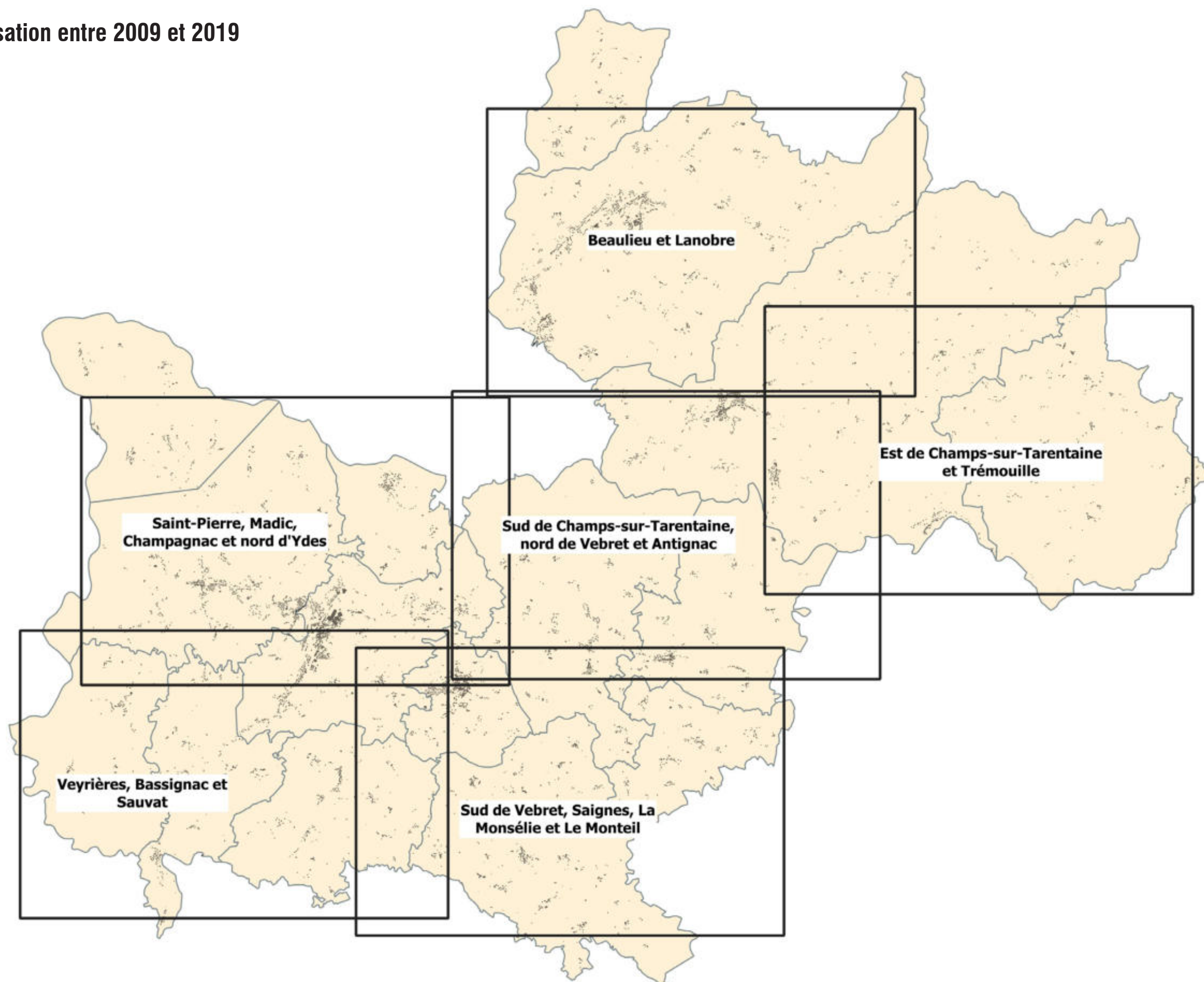
Risques - Vendes (Bassignac) et Sauvat



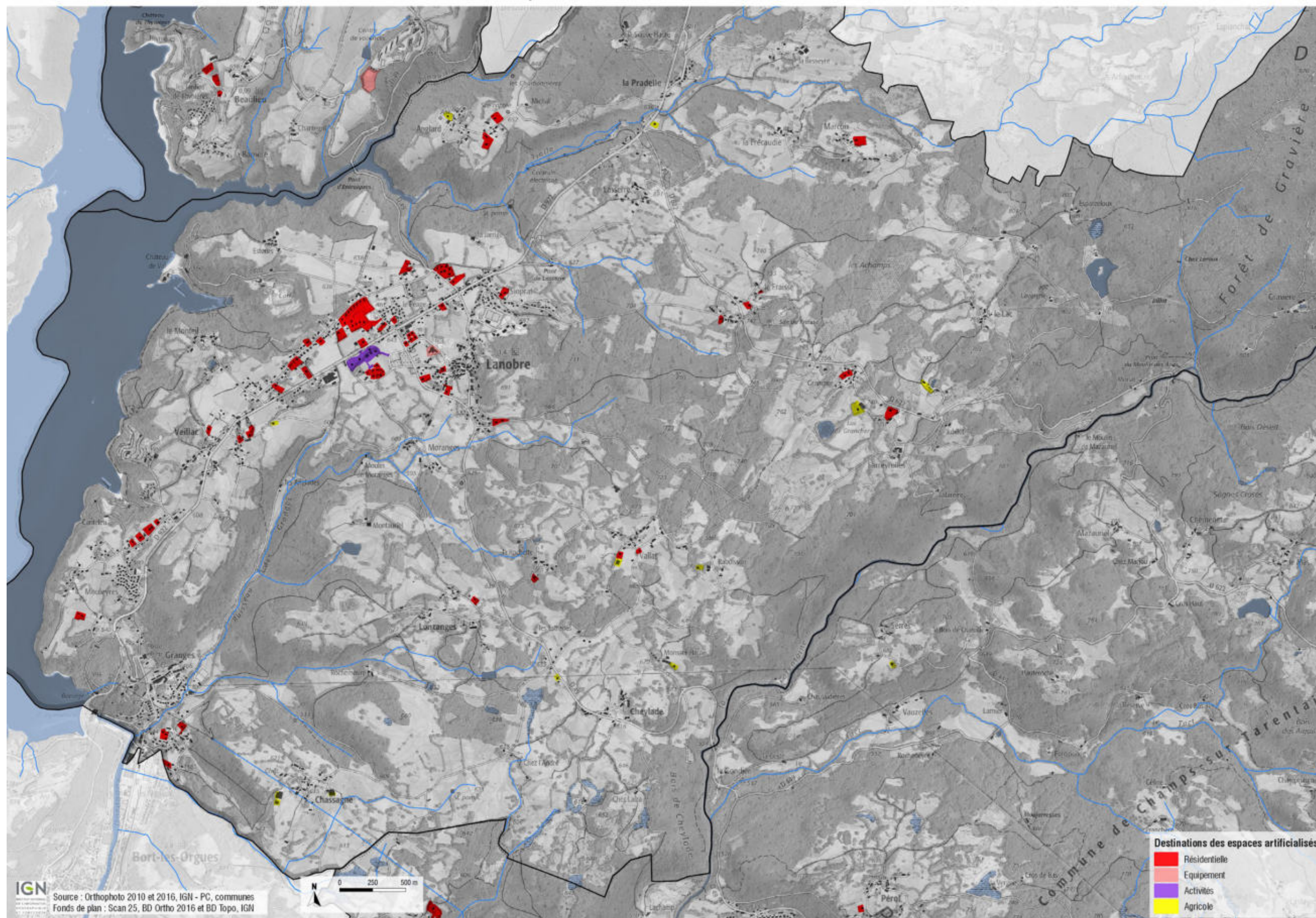
Risques - Sud du Monteil



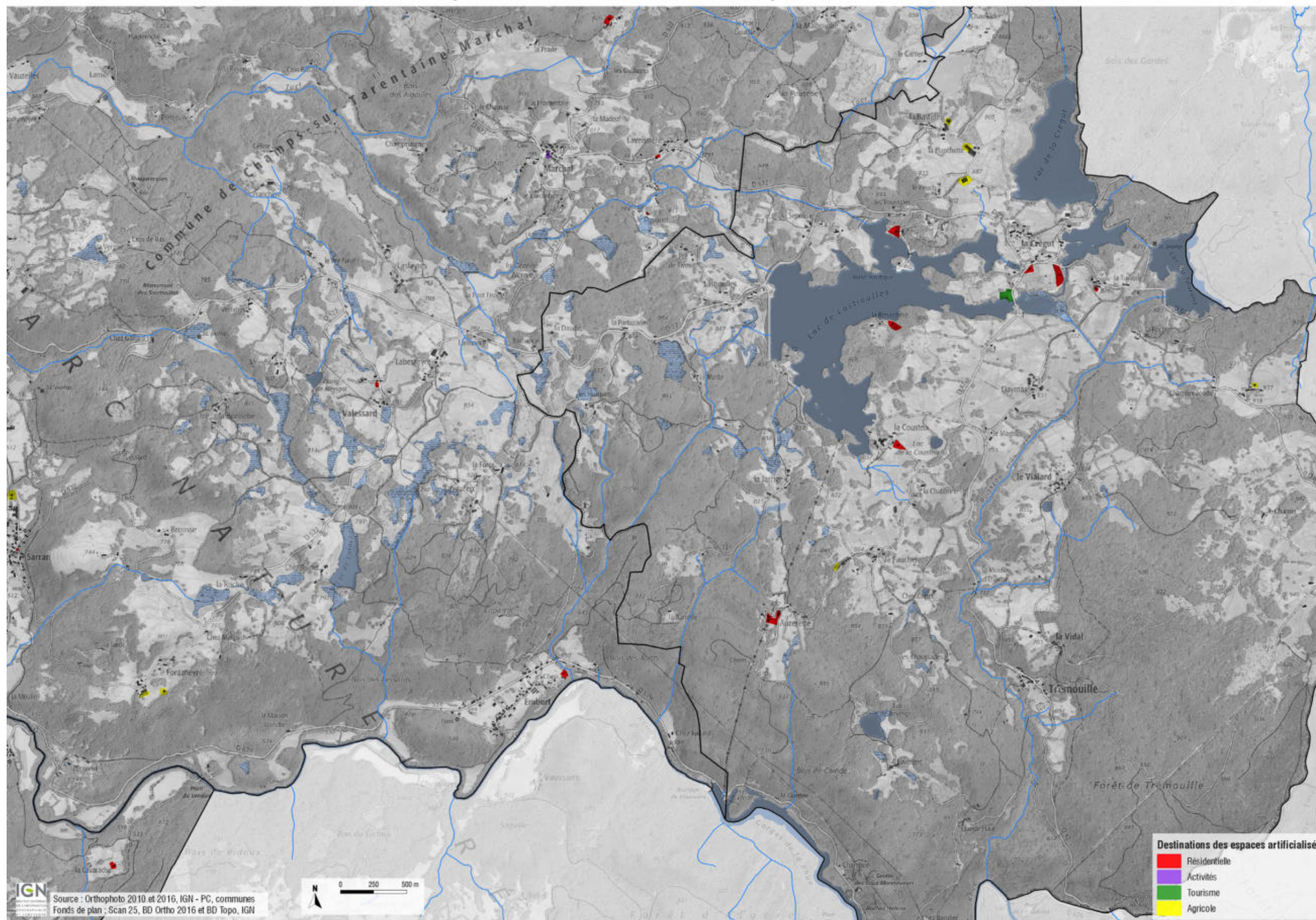
Urbanisation entre 2009 et 2019



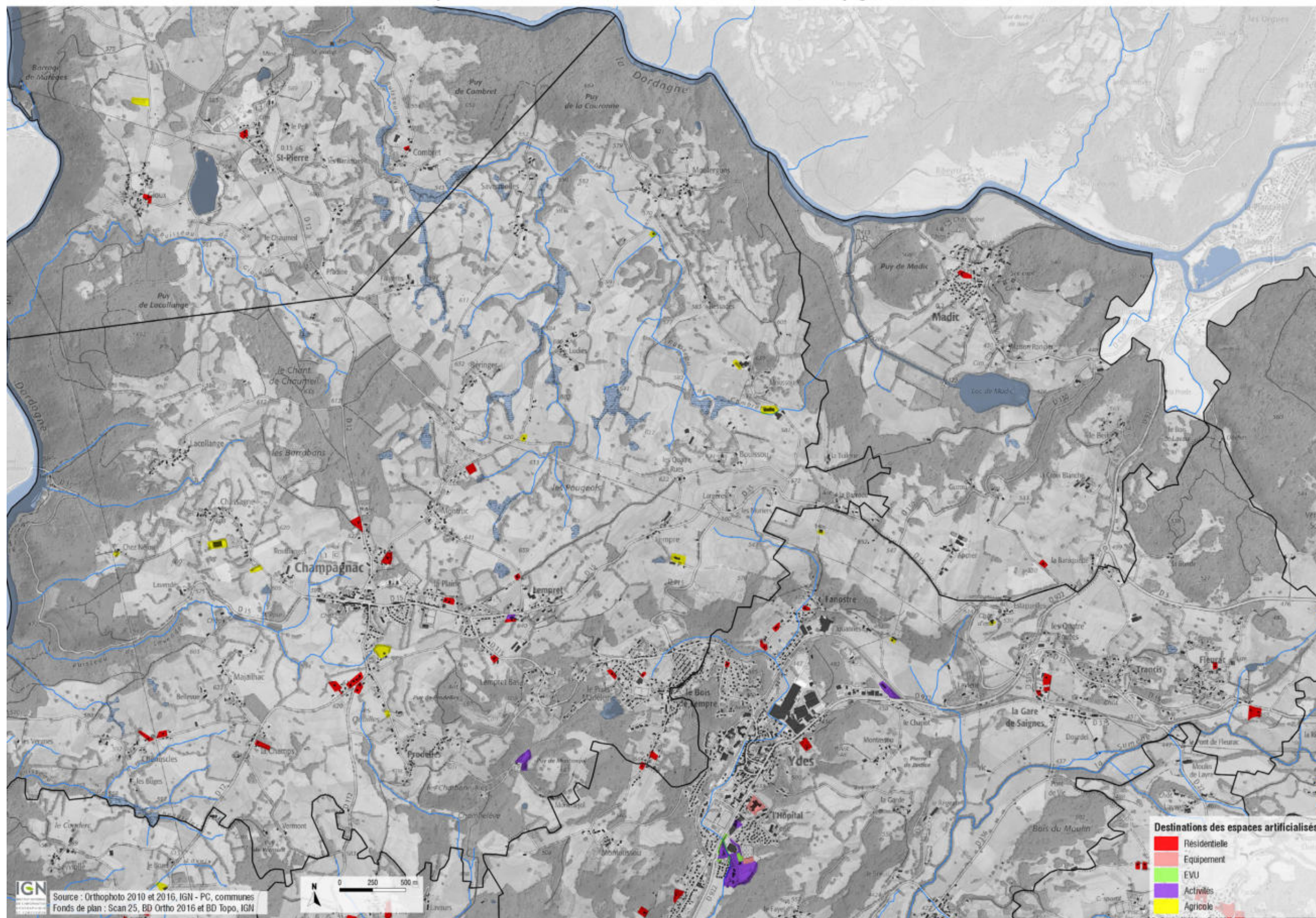
Urbanisation par destination entre 2009 et 2019 - Beaulieu et Lanobre



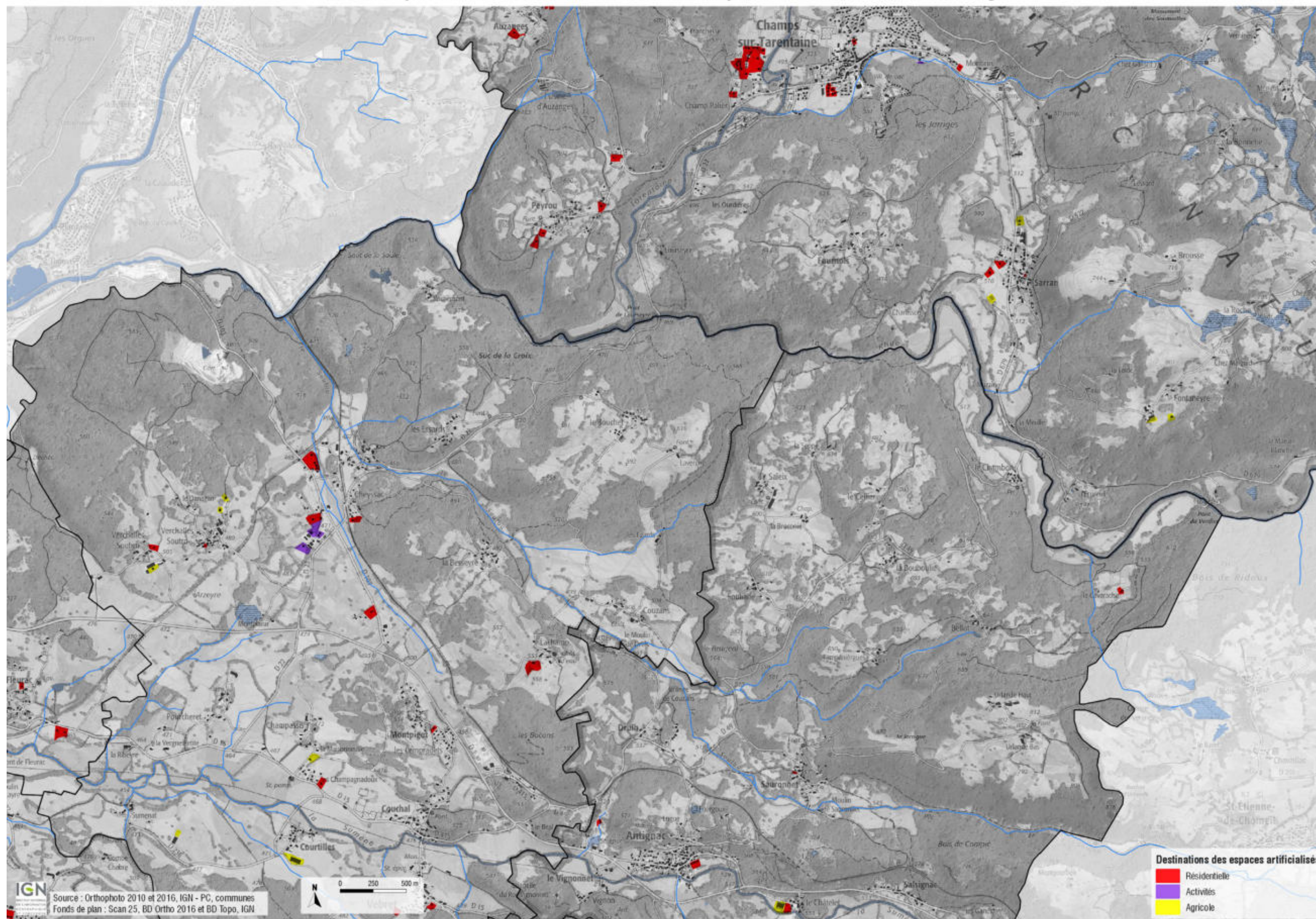
Urbanisation par destination entre 2009 et 2019 - Est de Champs-sur-Tarentaine et Trémouille



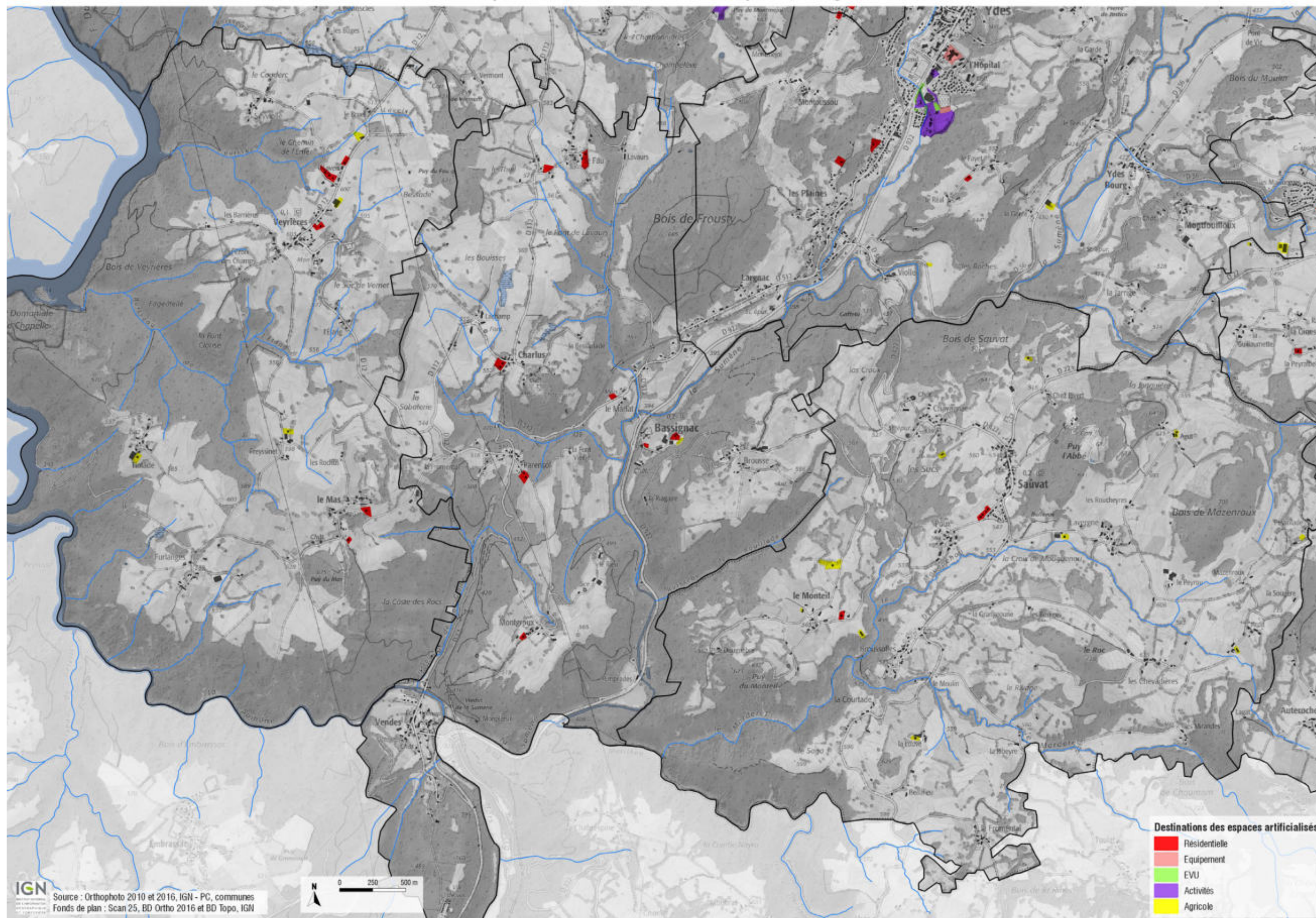
Urbanisation par destination entre 2009 et 2019 - Saint-Pierre, Madic, Champagnac et nord d'Ydes



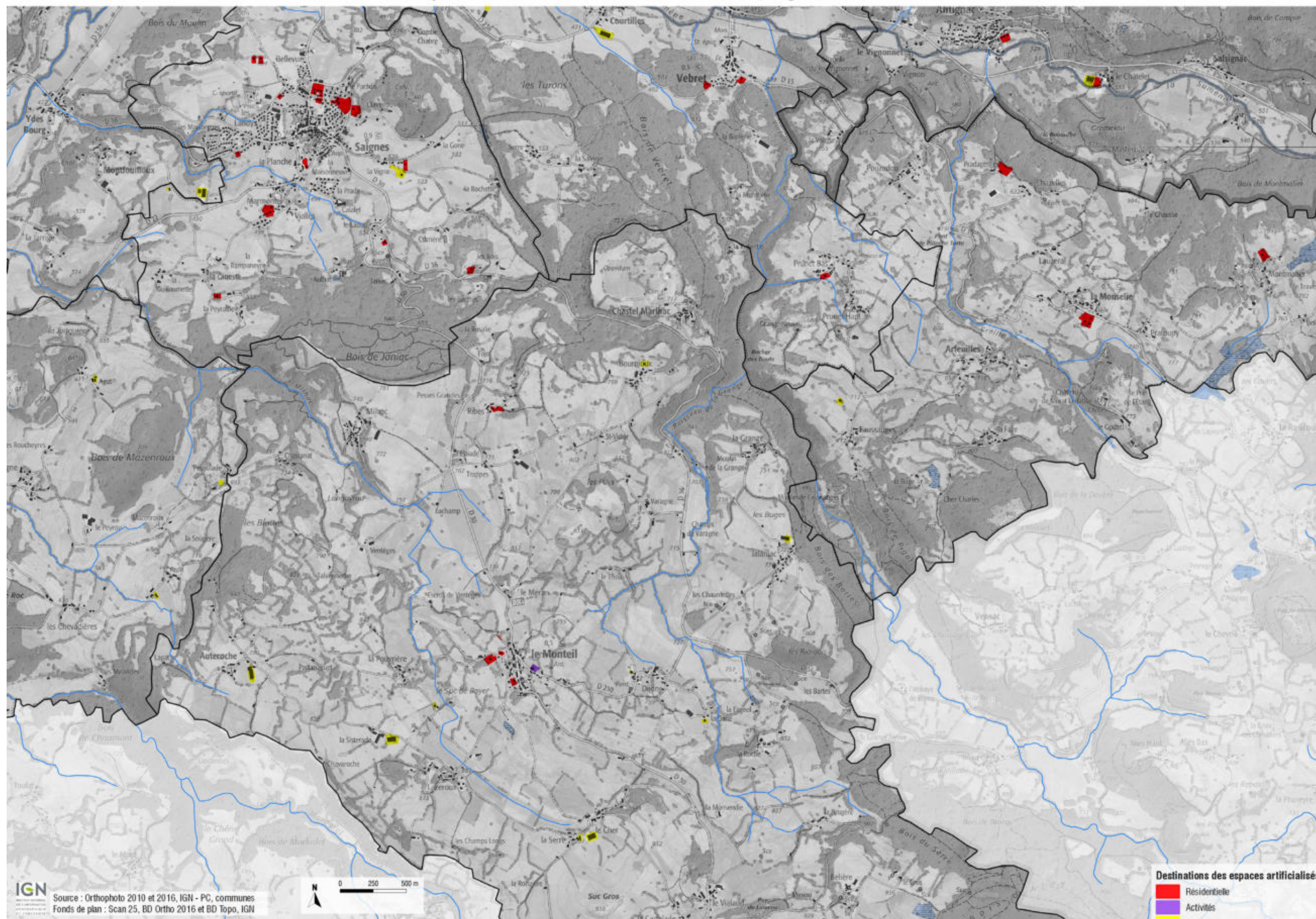
Urbanisation par destination entre 2009 et 2019 - Sud de Champs-sur-Tarentaine, nord de Vebret et Antignac



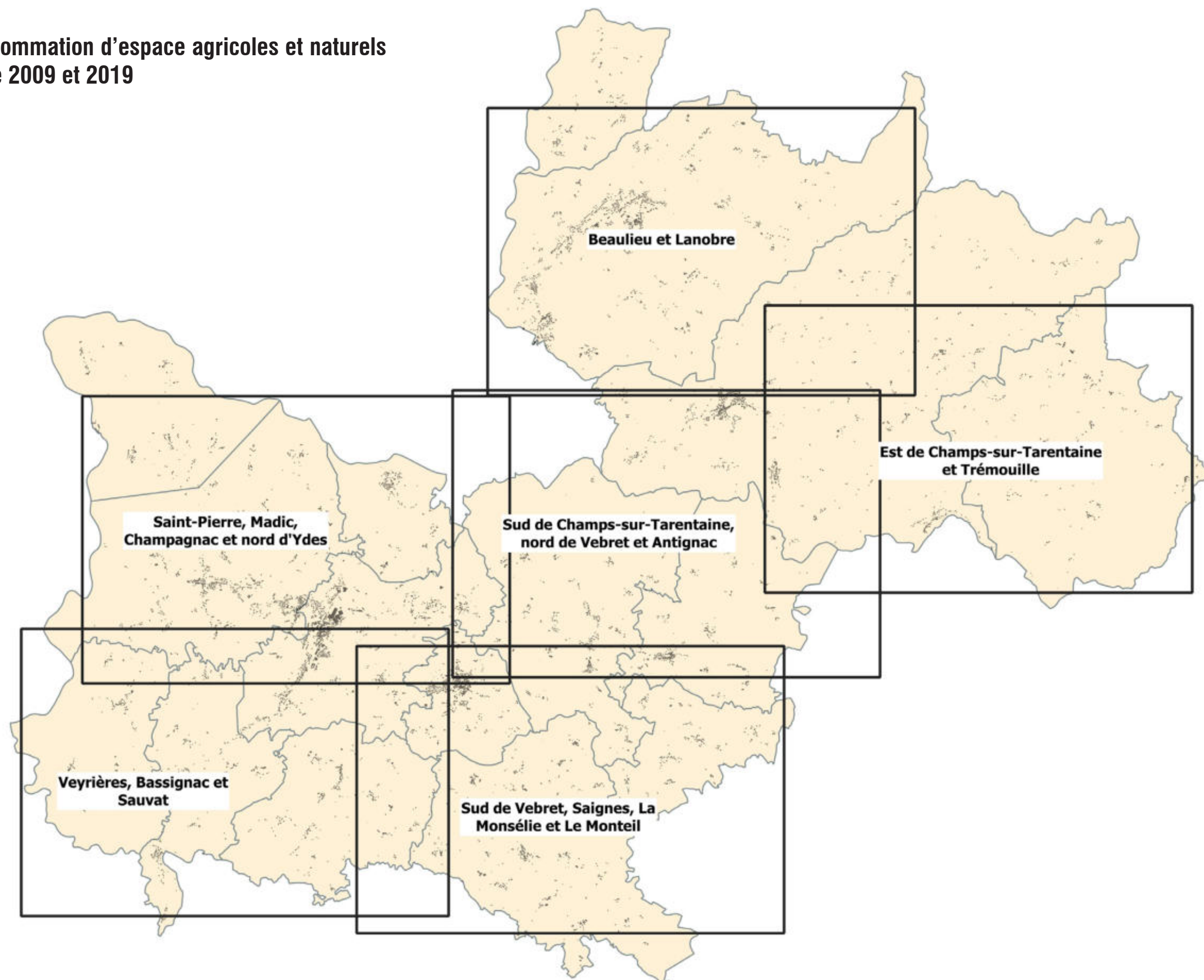
Urbanisation par destination entre 2009 et 2019 - Veyrières, Bassignac et Sauvat



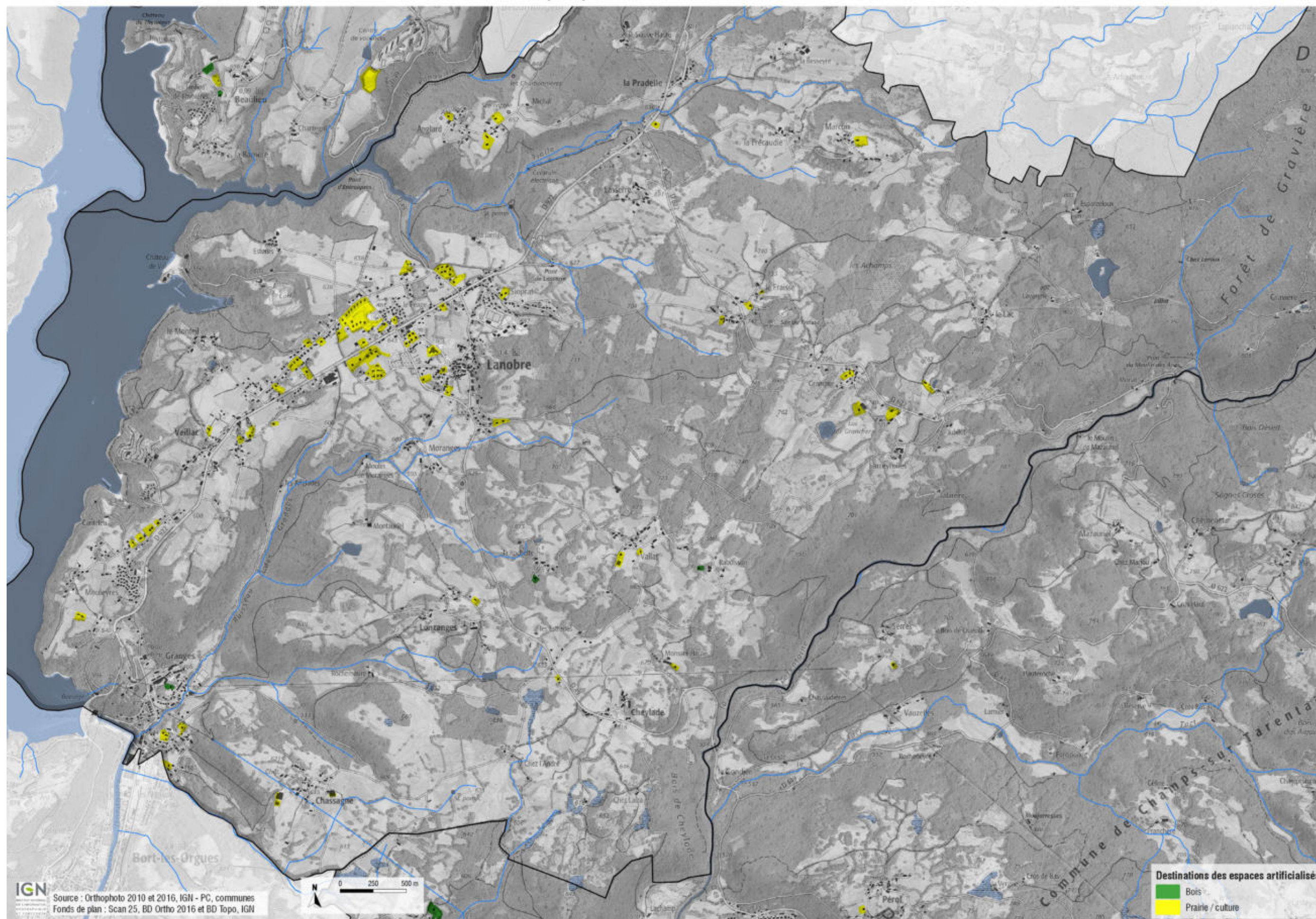
Urbanisation par destination entre 2009 et 2019 - Sud de Vebret, Saignes, La Monsélie et Le Monteil



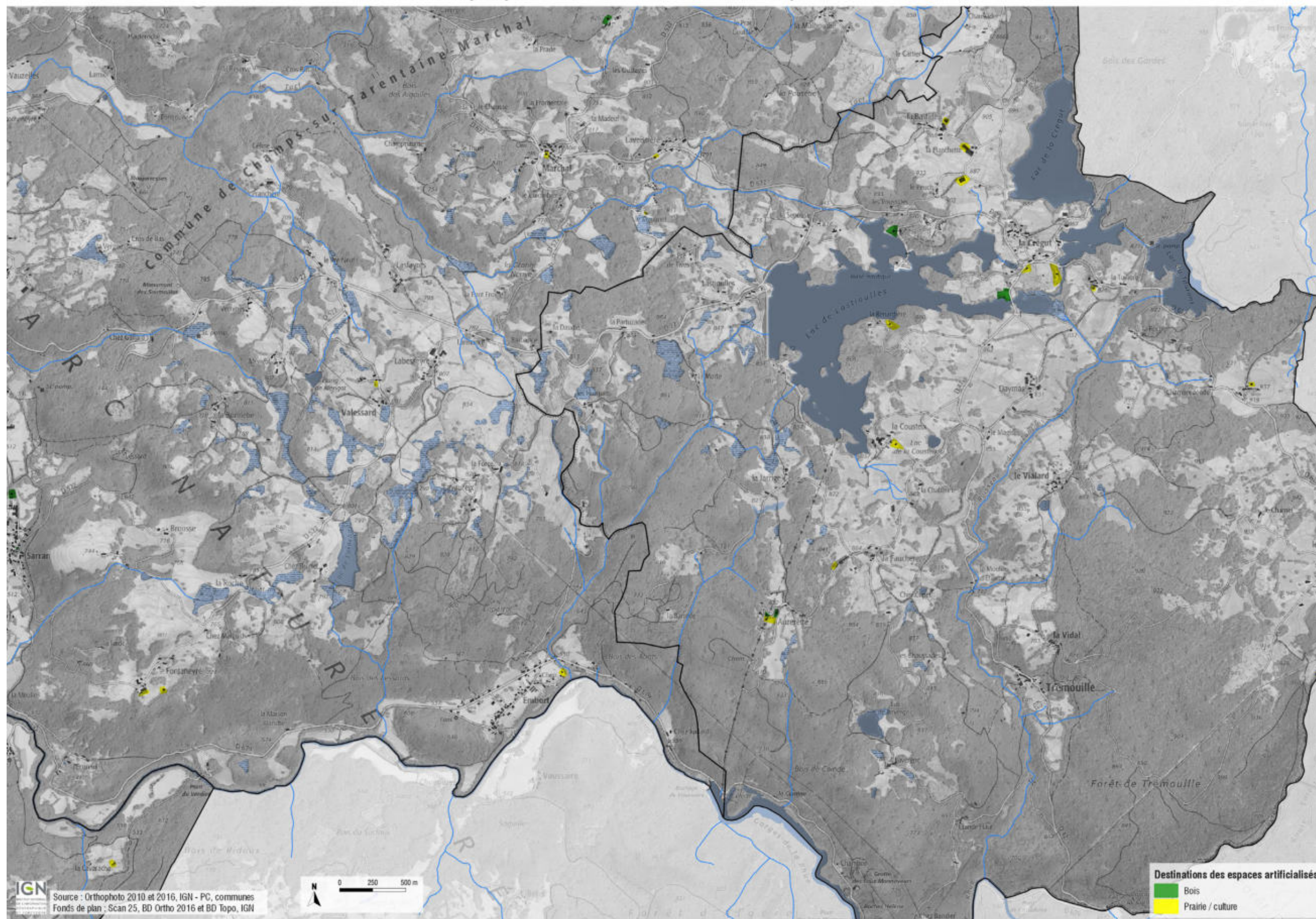
Consommation d'espace agricoles et naturels entre 2009 et 2019



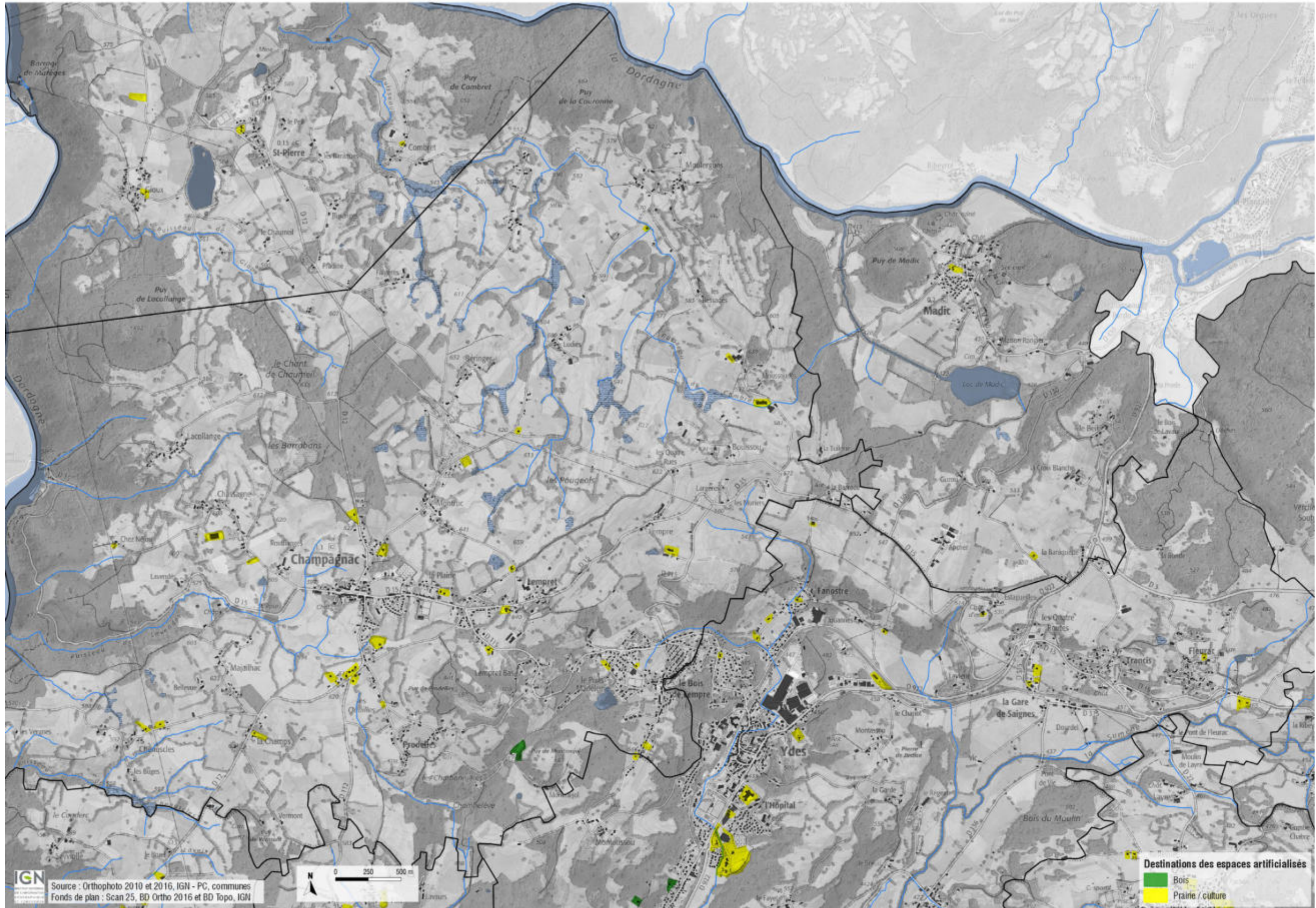
Consommation d'espace par milieu entre 2009 et 2019 - Beaulieu et Lanobre



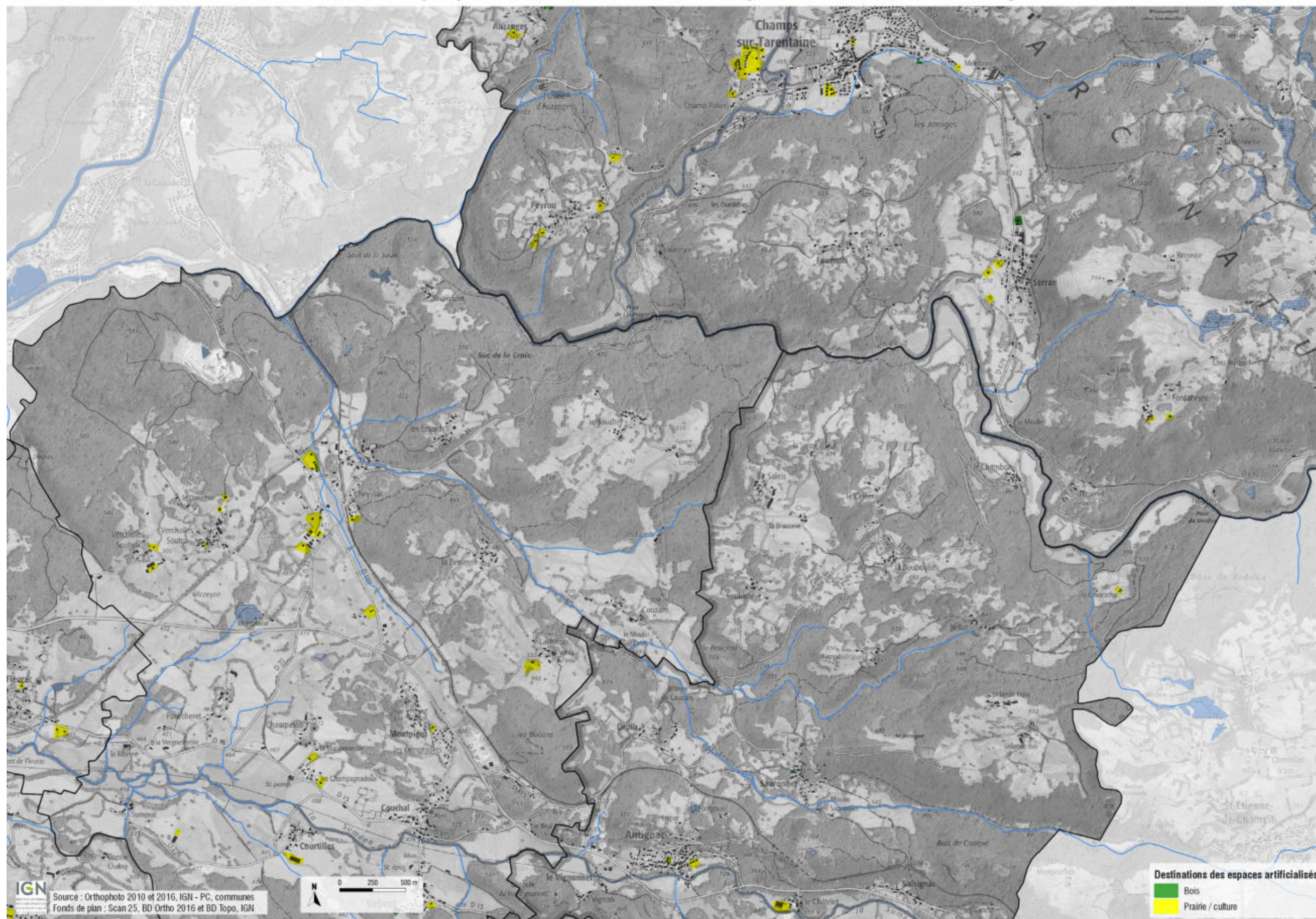
Consommation d'espace par milieu entre 2009 et 2019 - Est de Champs-sur-Tarentaine et Trémouille



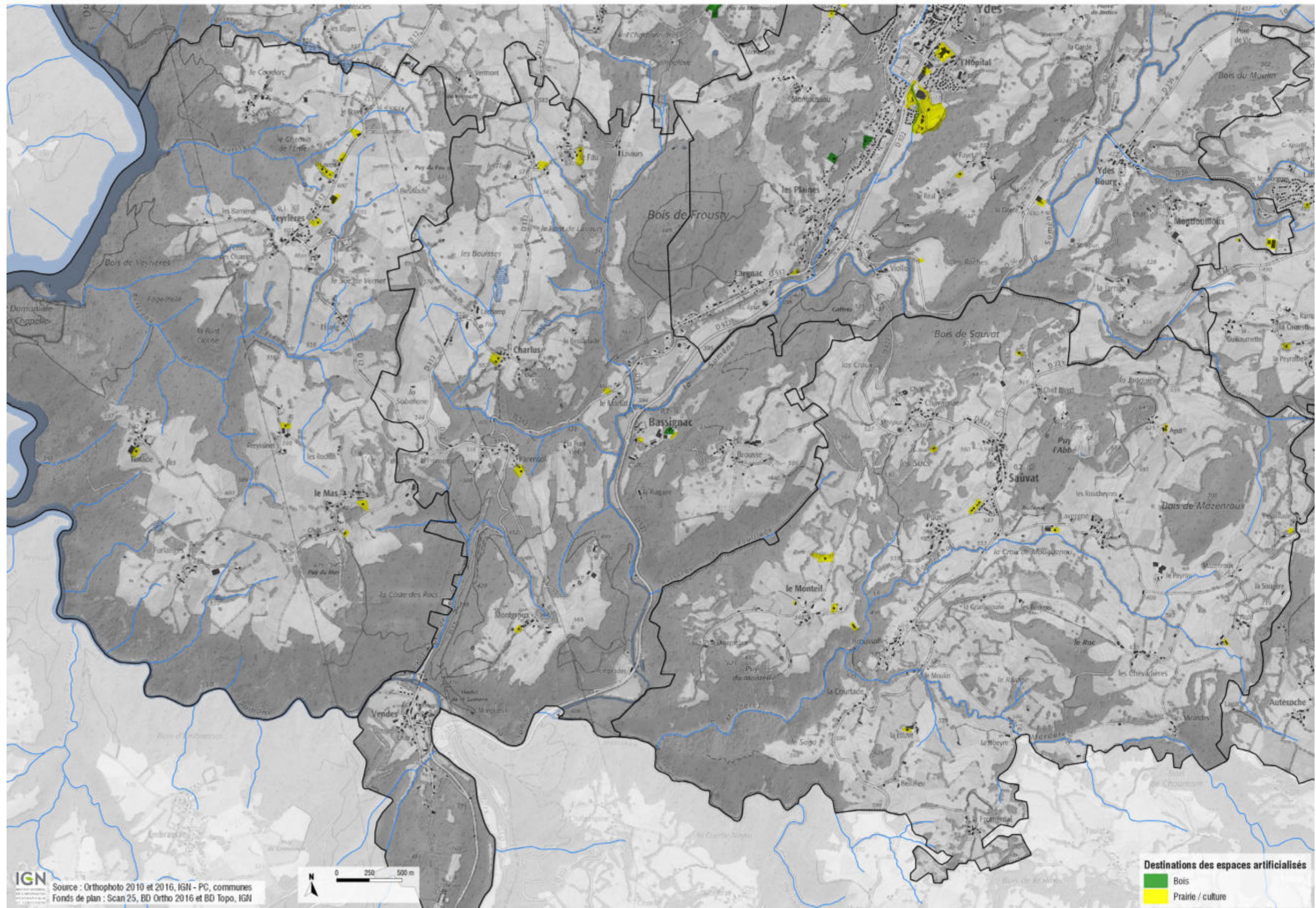
Consommation d'espace par milieu entre 2009 et 2019 - Saint-Pierre, Madic, Champagnac et nord d'Ydes



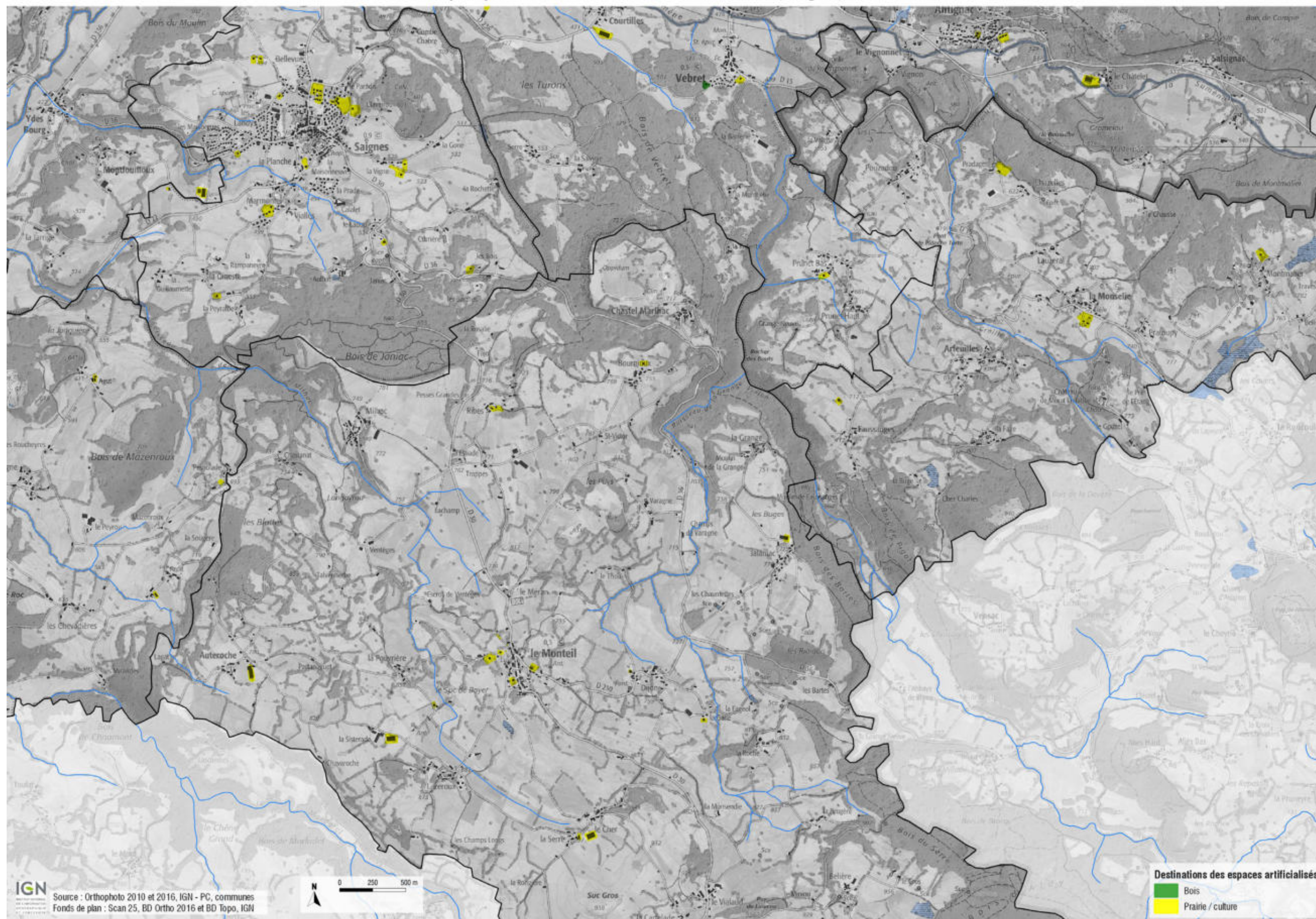
Consommation d'espace par milieu entre 2009 et 2019 - Sud de Champs-sur-Tarentaine, nord de Vebret et Antignac



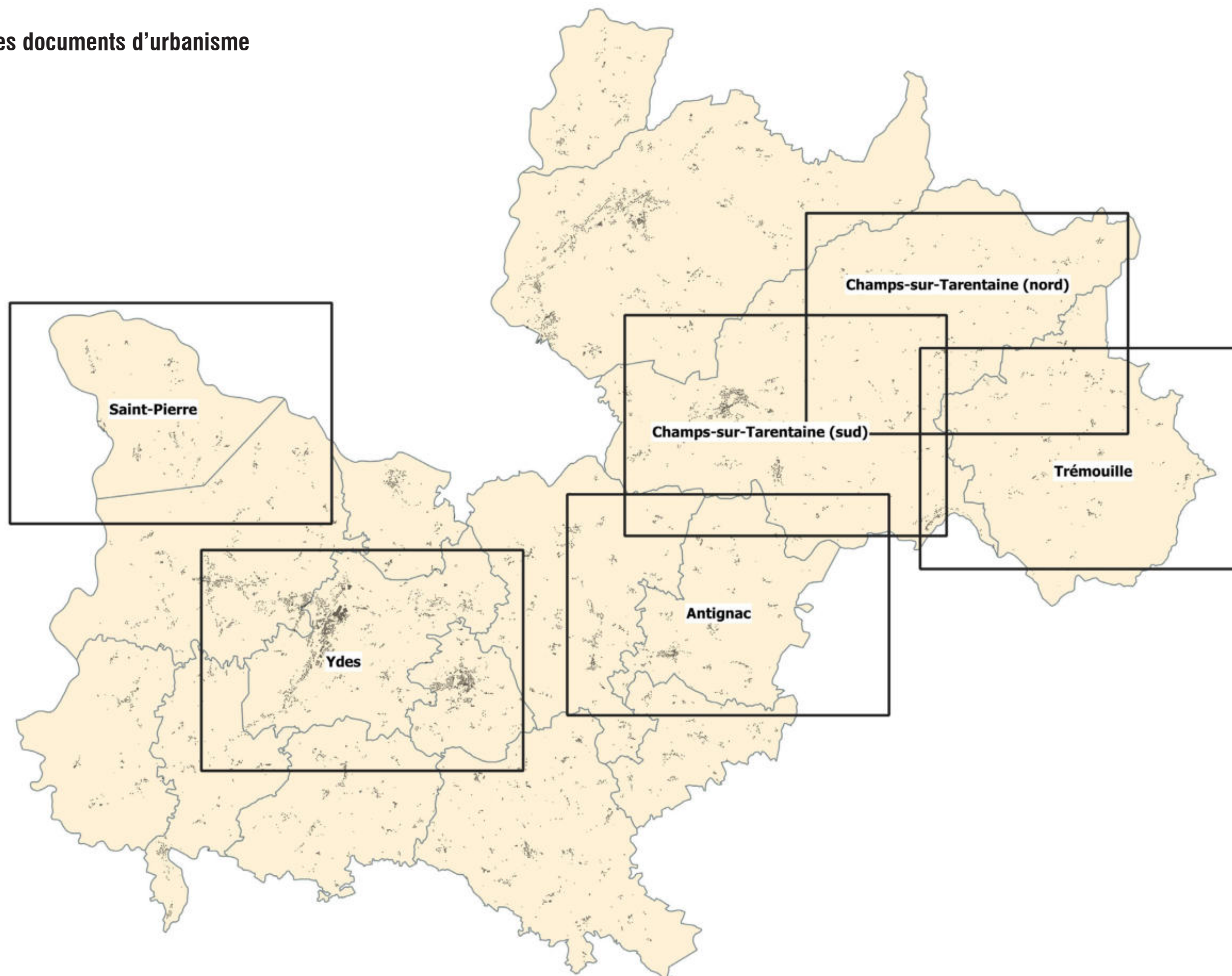
Consommation d'espace par milieu entre 2009 et 2019 - Veyrières, Bassignac et Sauvât



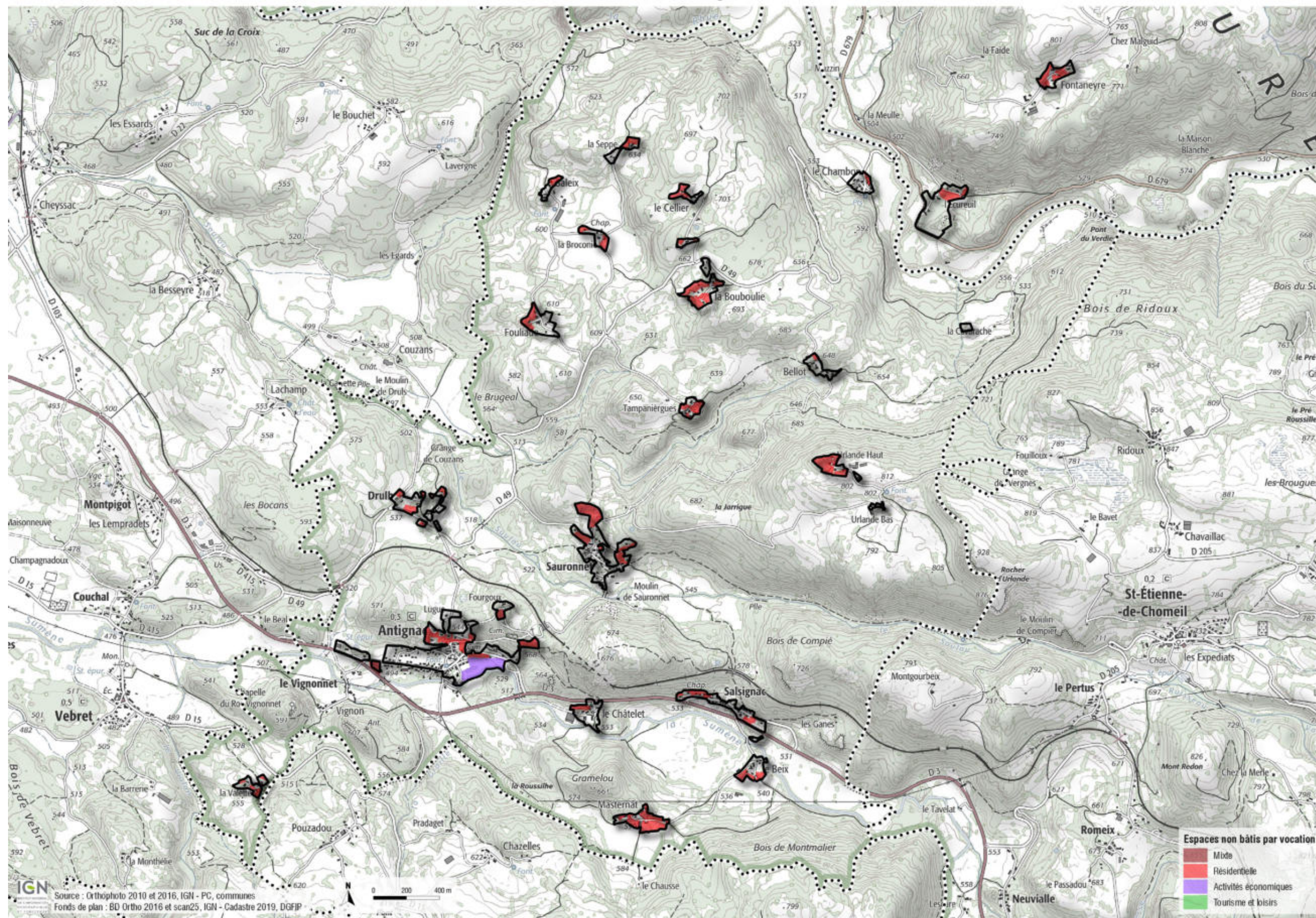
Consommation d'espace par milieu entre 2009 et 2019 - Sud de Vebret, Saignes, La Monsélie et Le Monteil



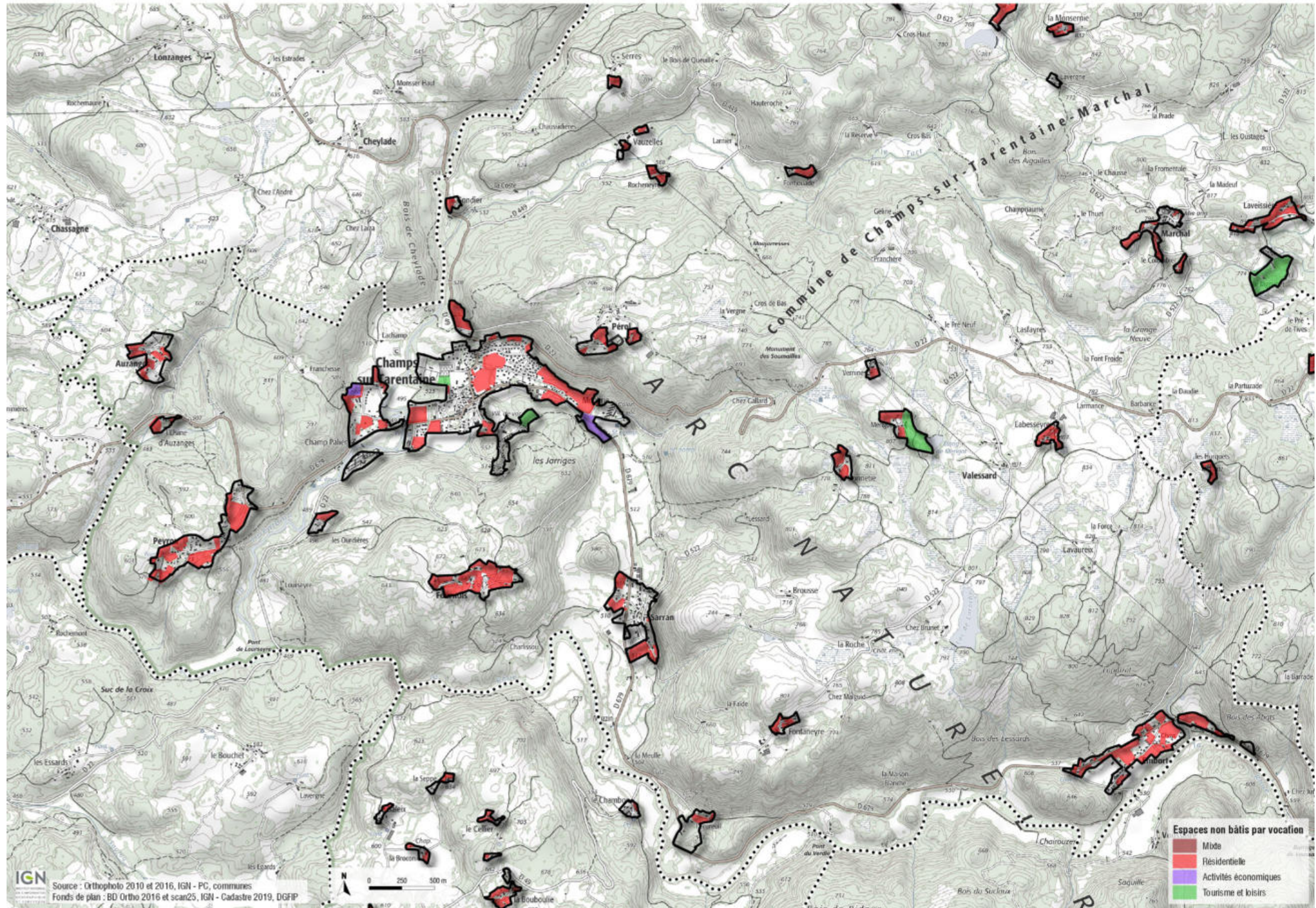
Bilan des documents d'urbanisme



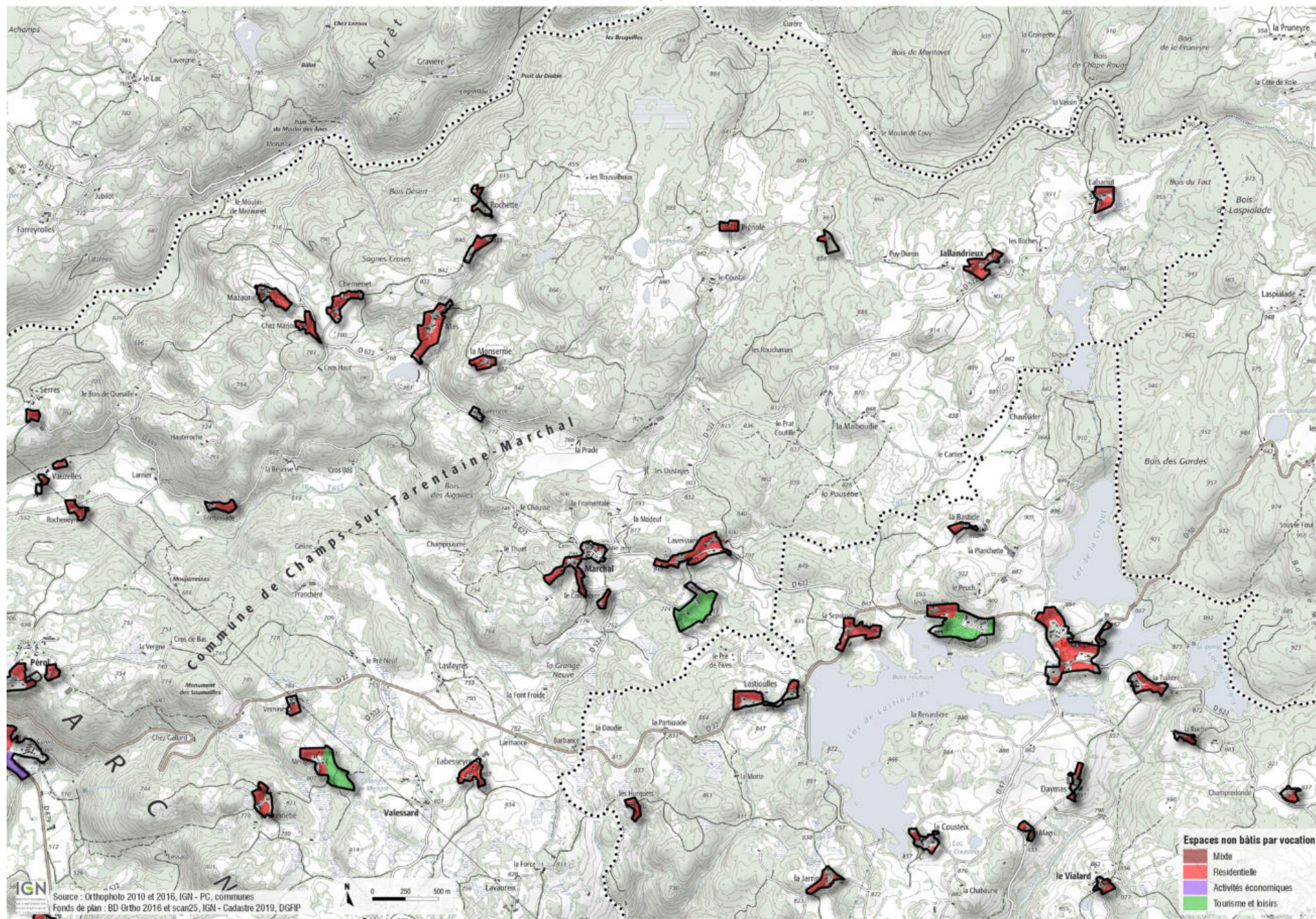
Bilan des PLU - Antignac



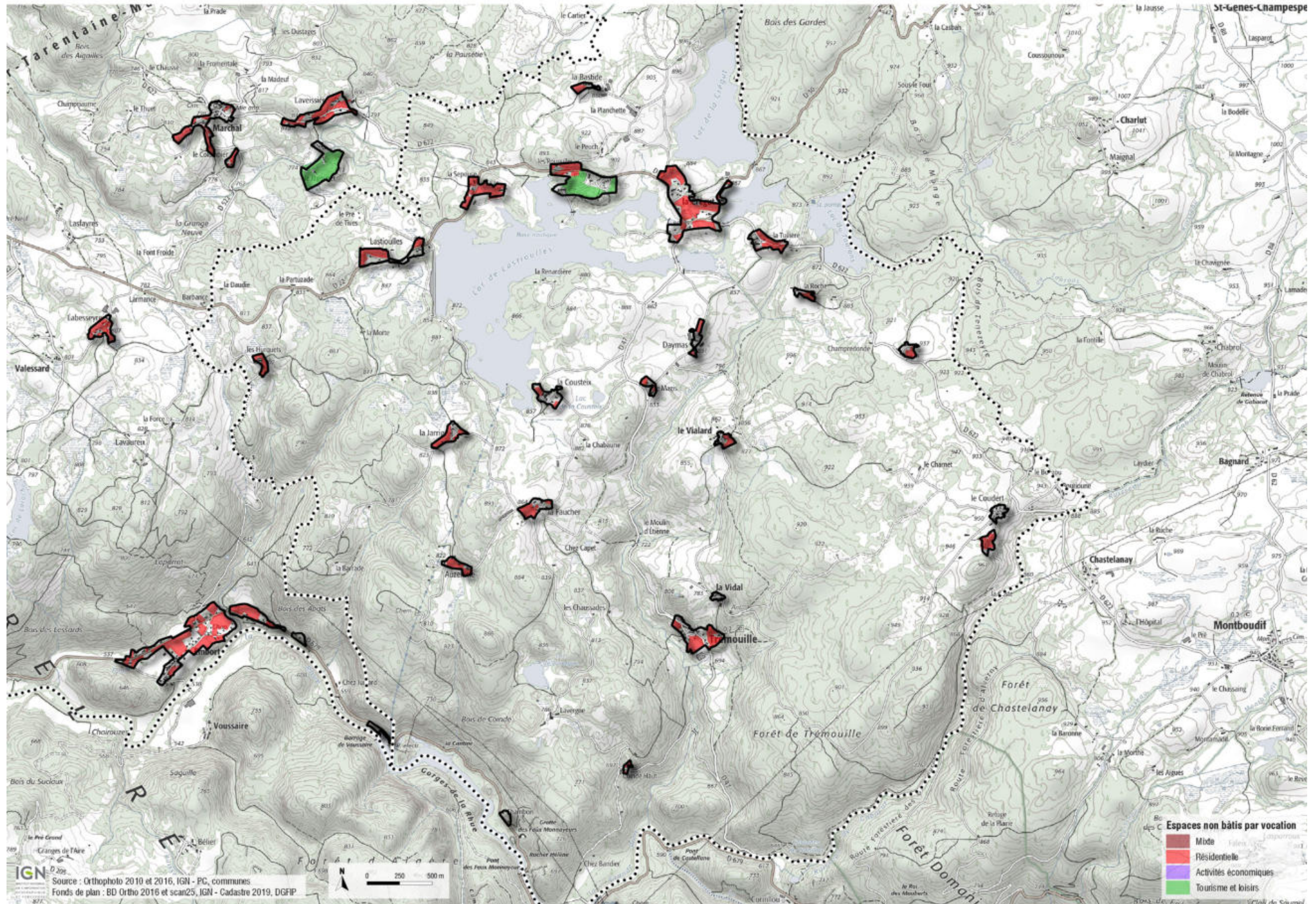
Bilan des PLU - Champs-sur-Tarentaine (sud)



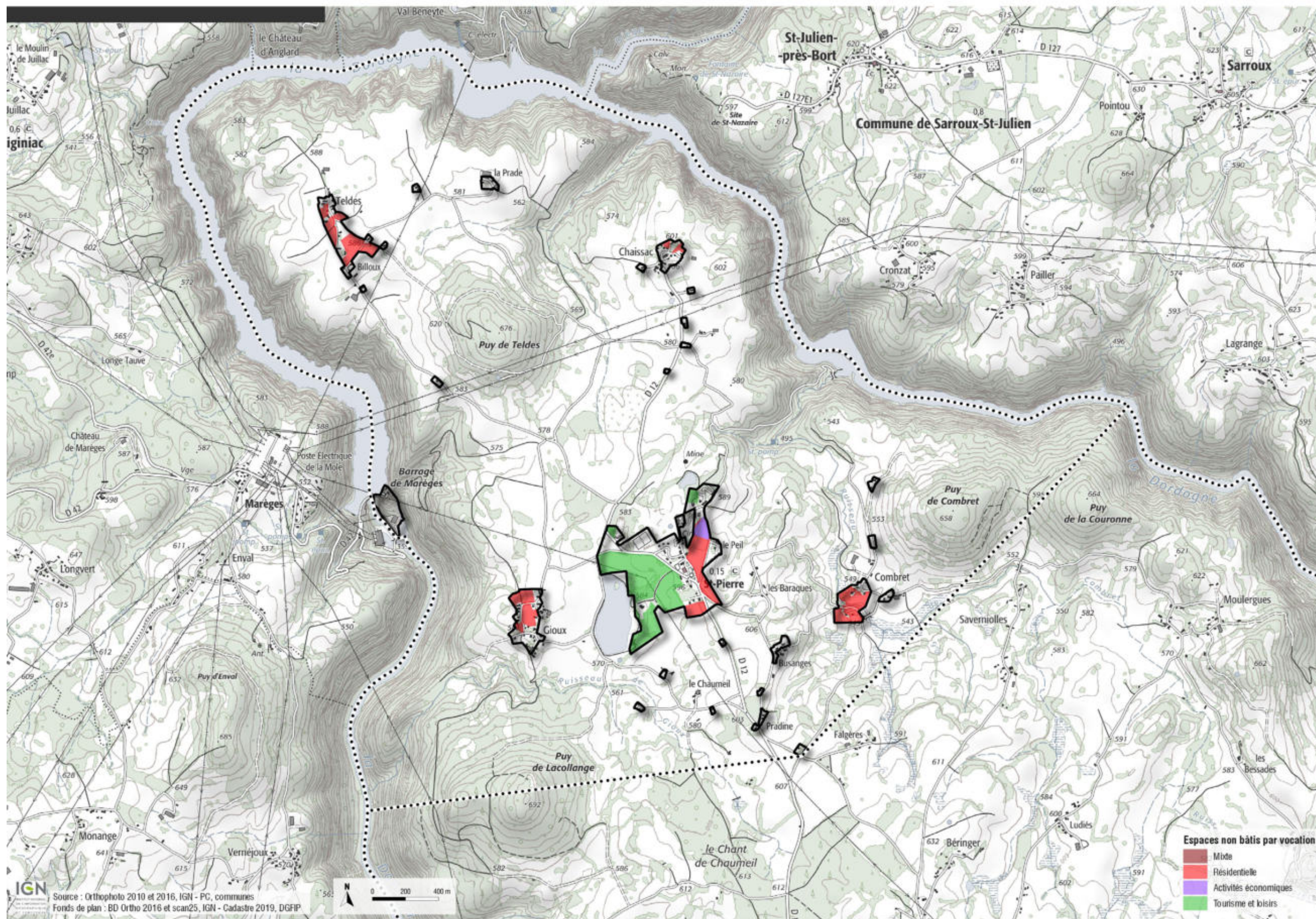
Bilan des PLU - Champs-sur-Tarentaine (nord)



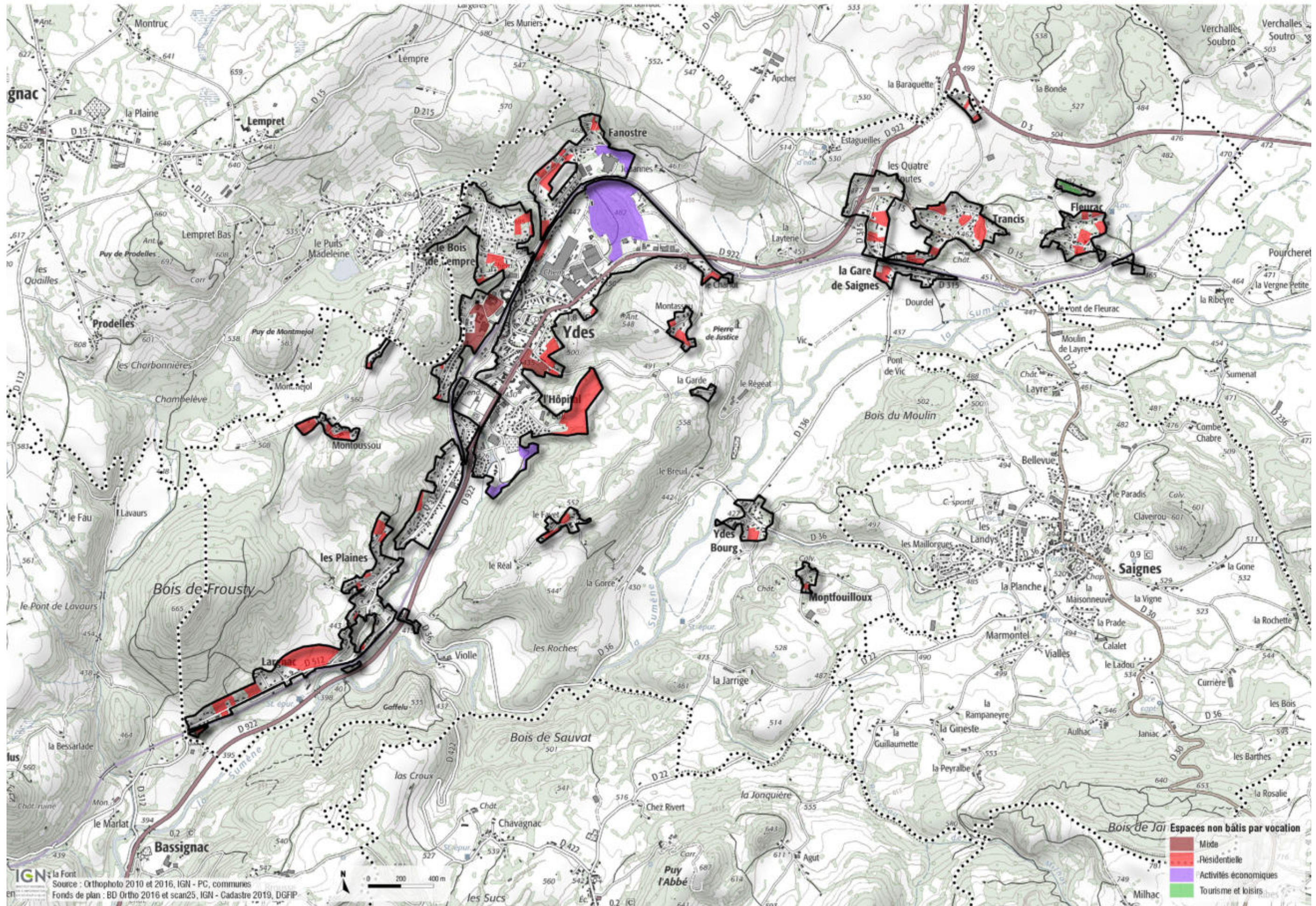
Bilan des PLU - Trémouille



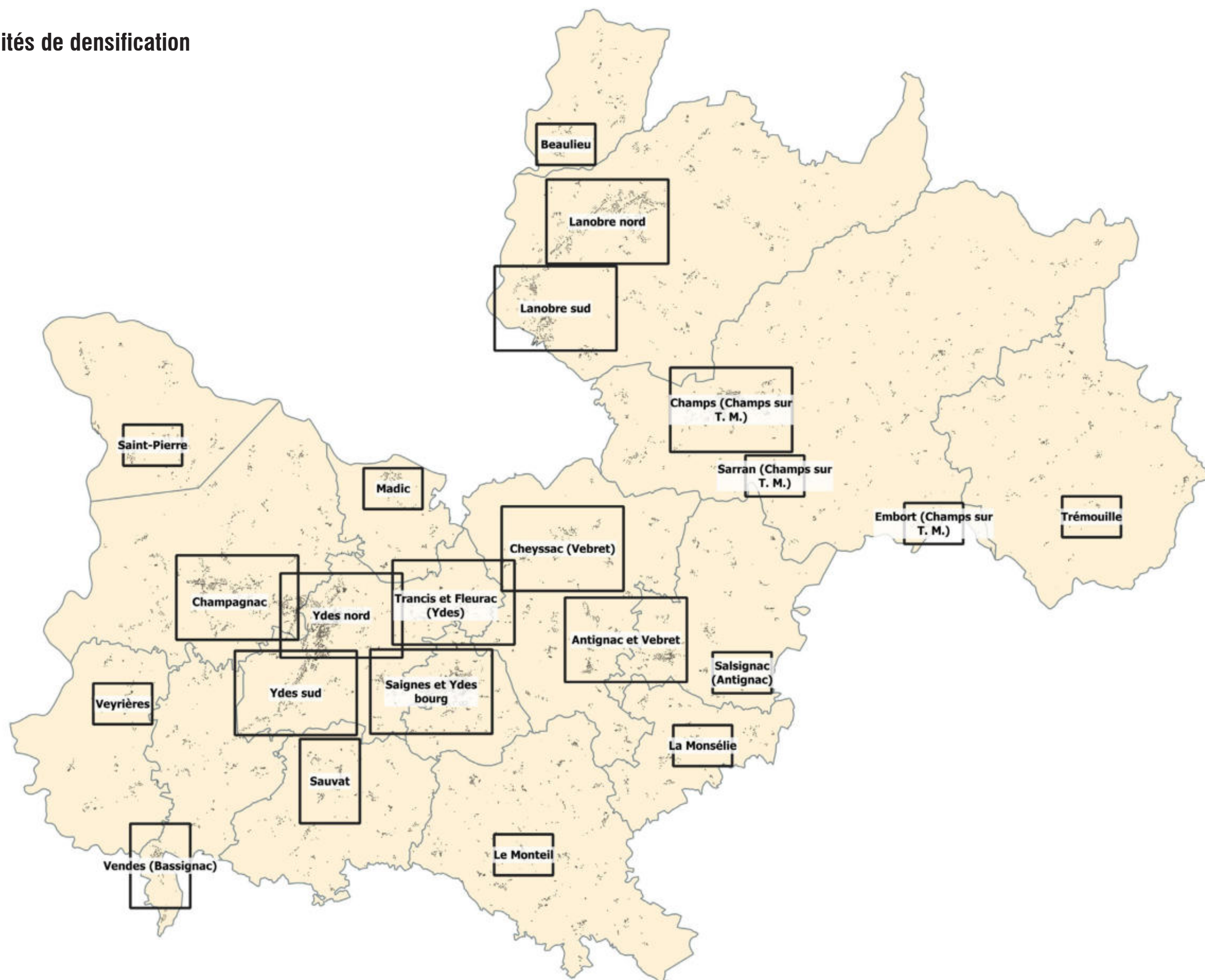
Bilan des PLU - Saint-Pierre



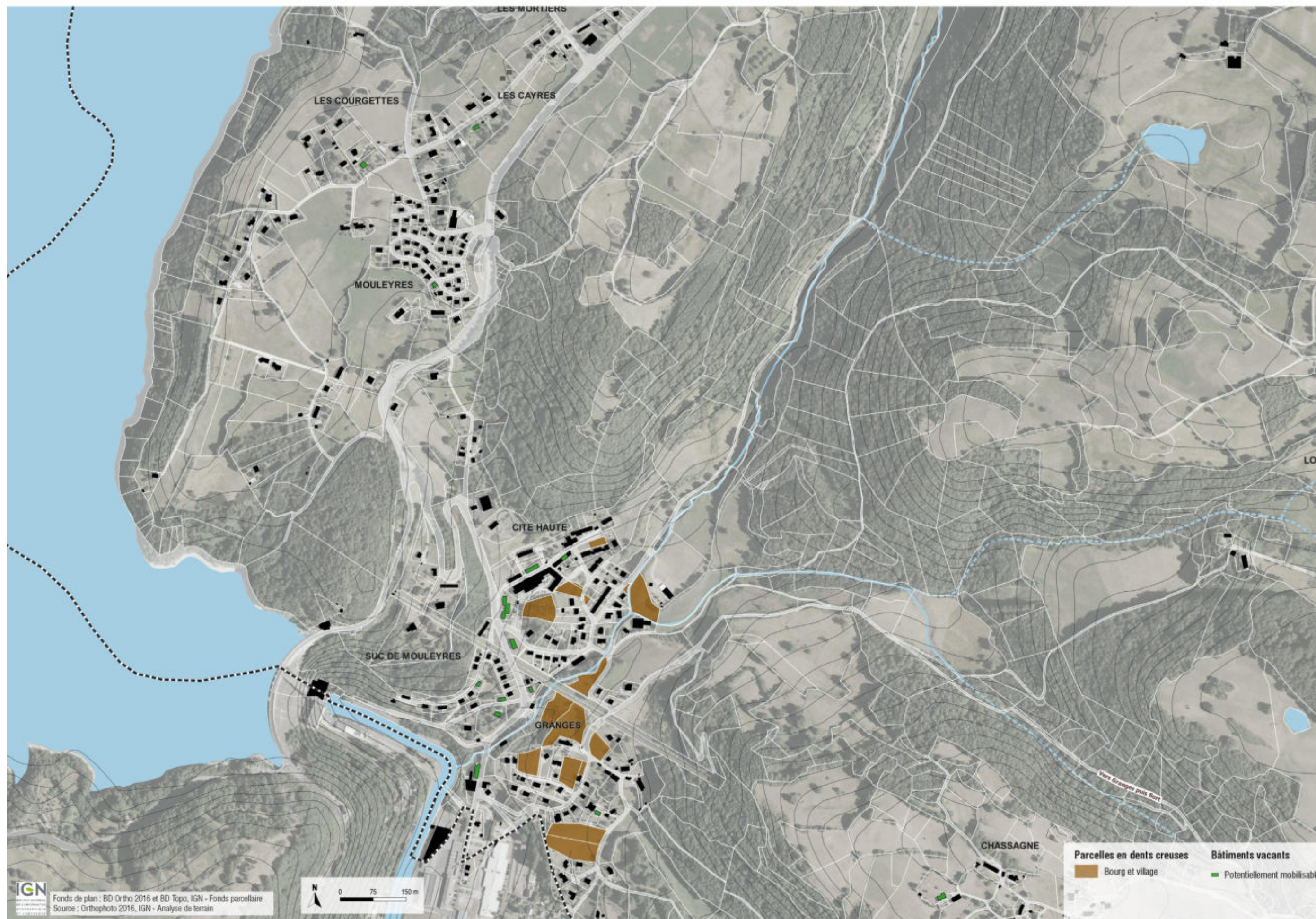
Bilan des PLU - Ydes



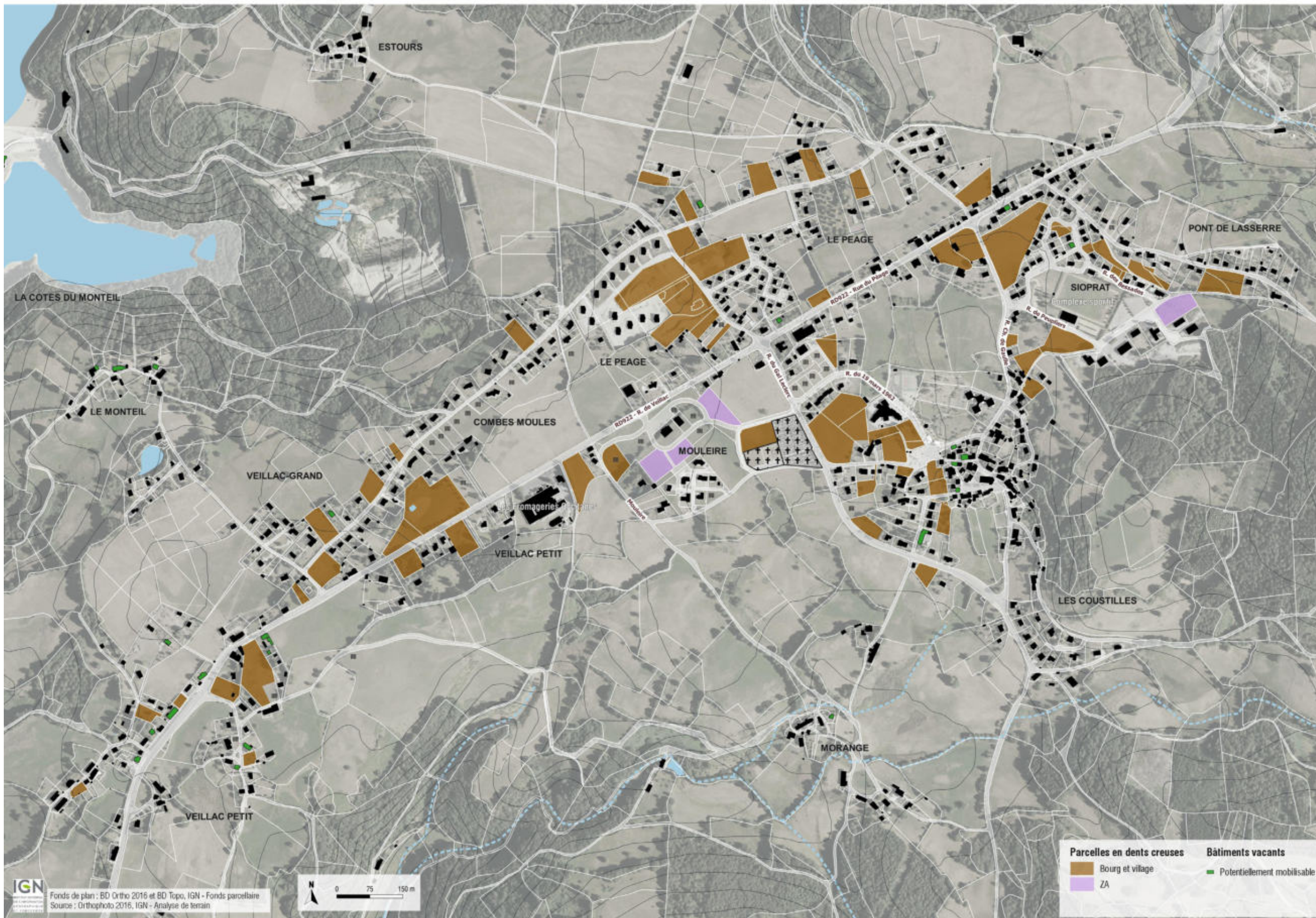
Capacités de densification



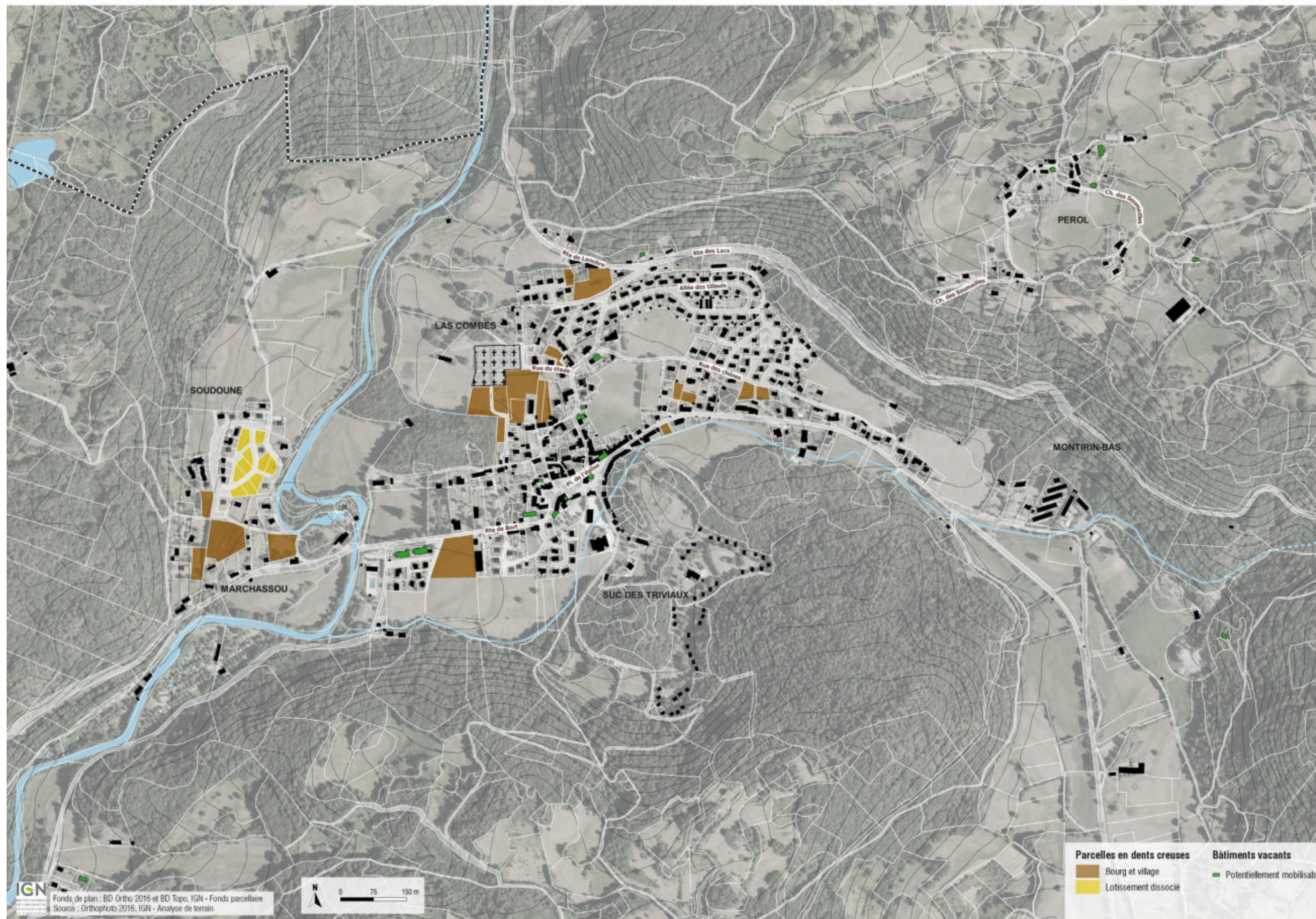
Potentiel de densification - Lanobre sud



Potentiel de densification - Lanobre nord



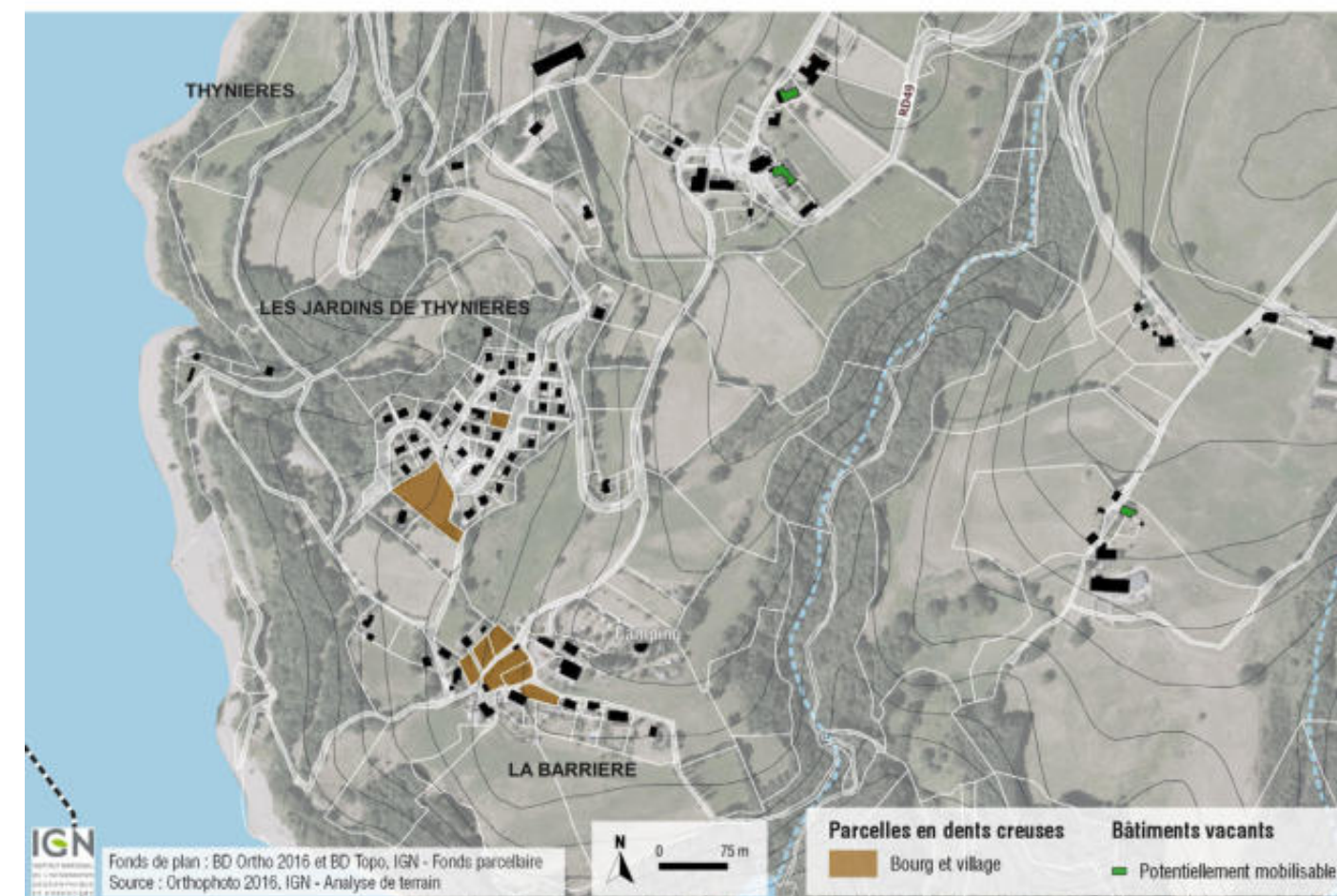
Potentiel de densification - Champs (Champs sur T. M.)



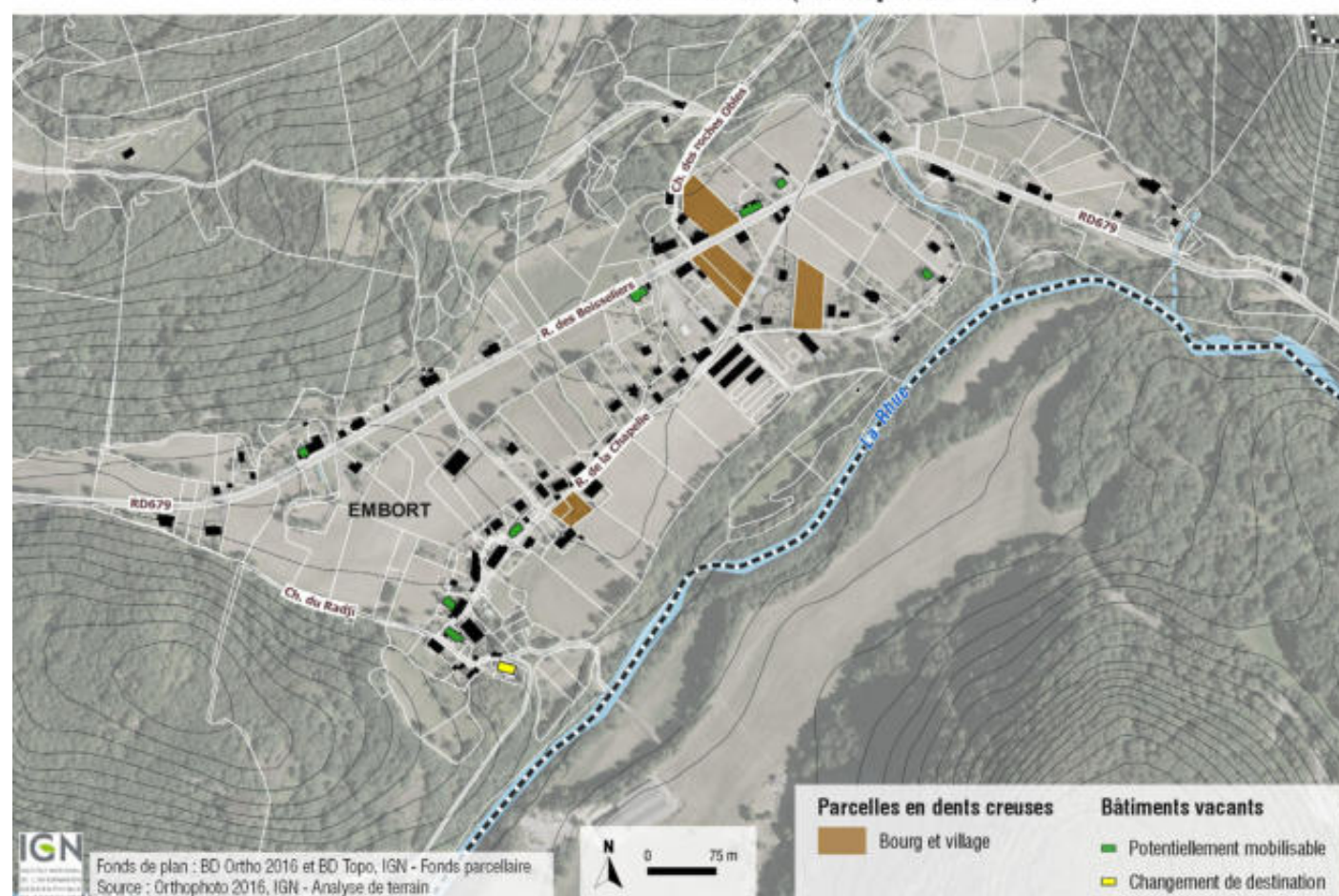
Potentiel de densification - Sarran (Champs sur T. M.)



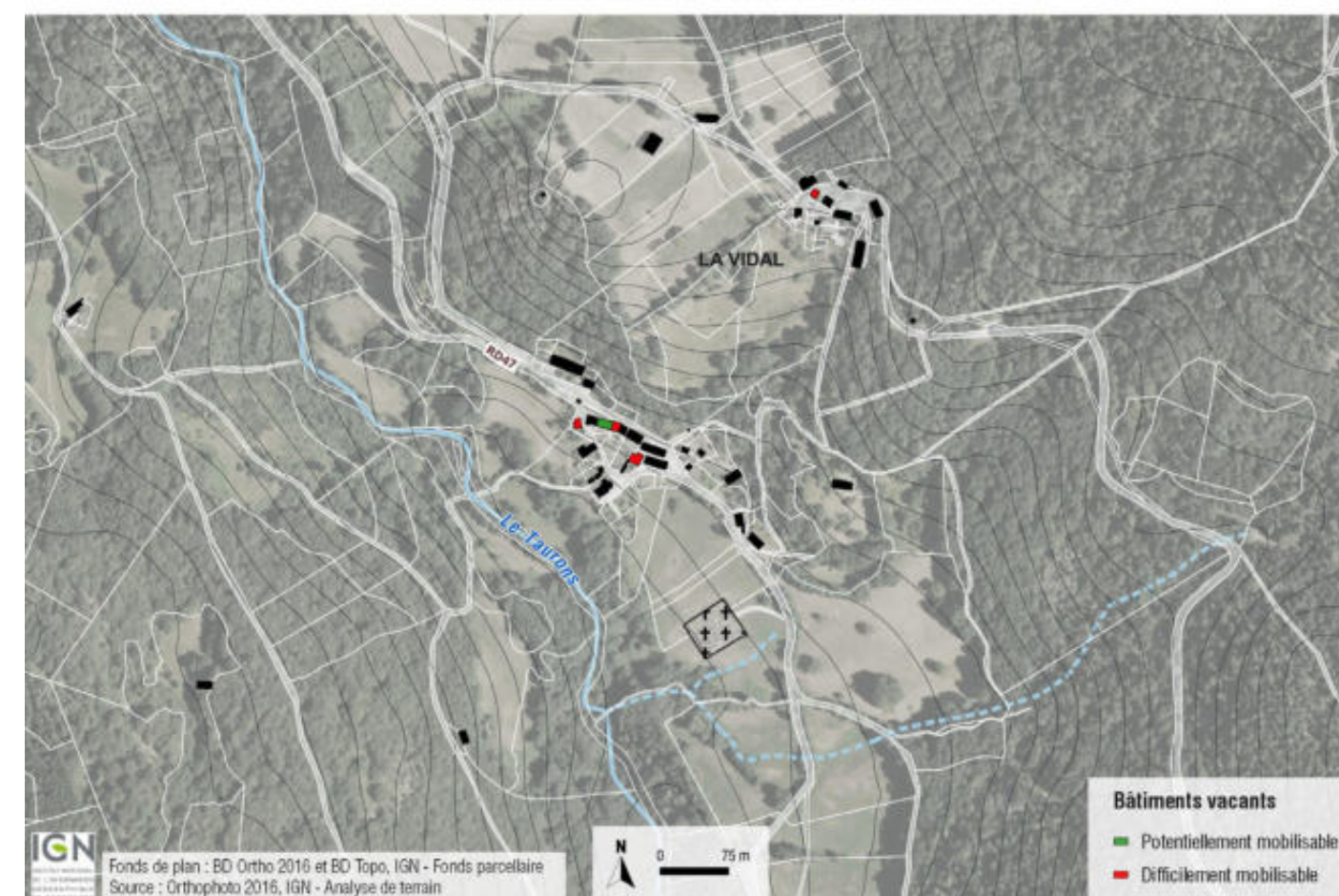
Potentiel de densification - Beaulieu



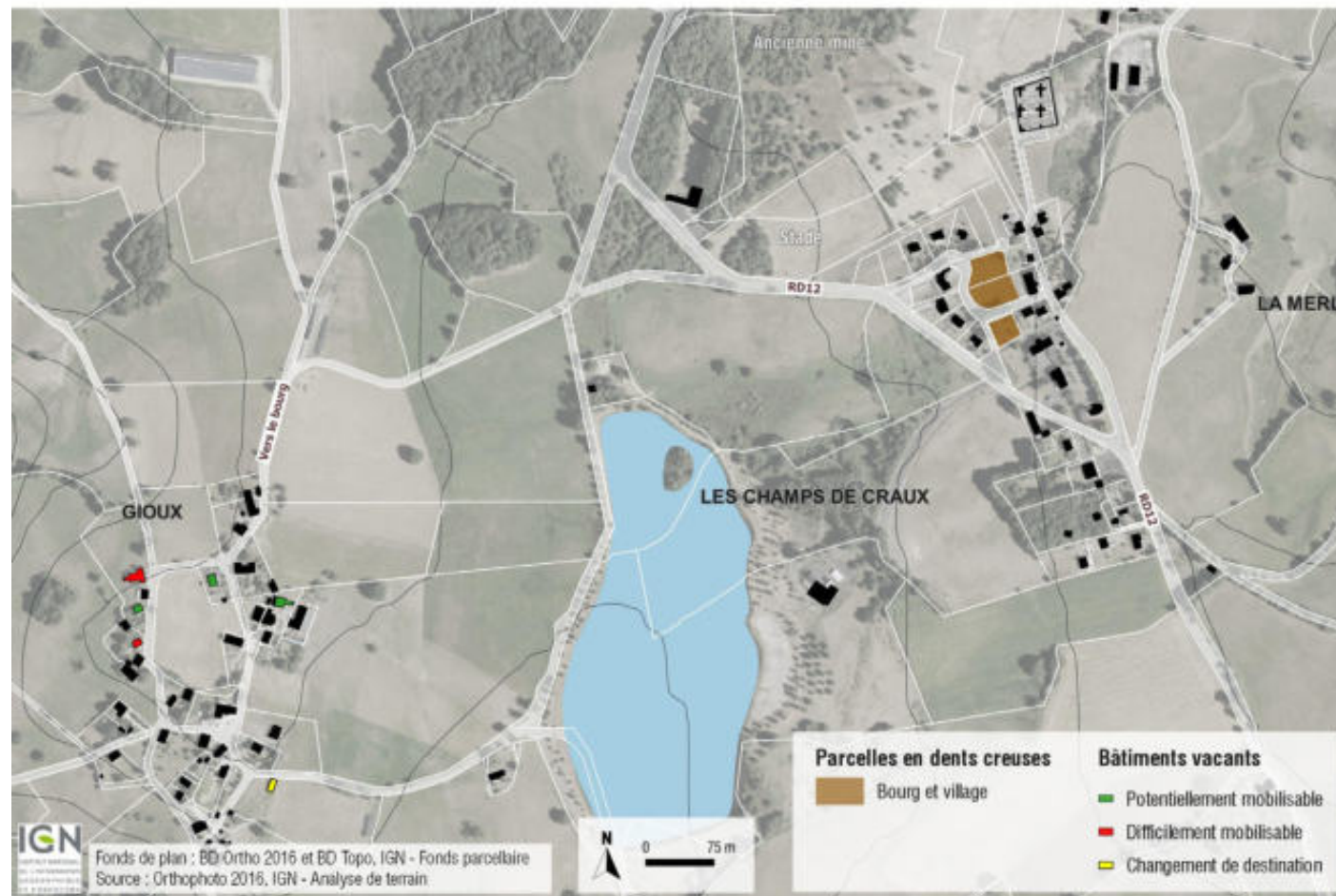
Potentiel de densification - Embort (Champs sur T. M.)



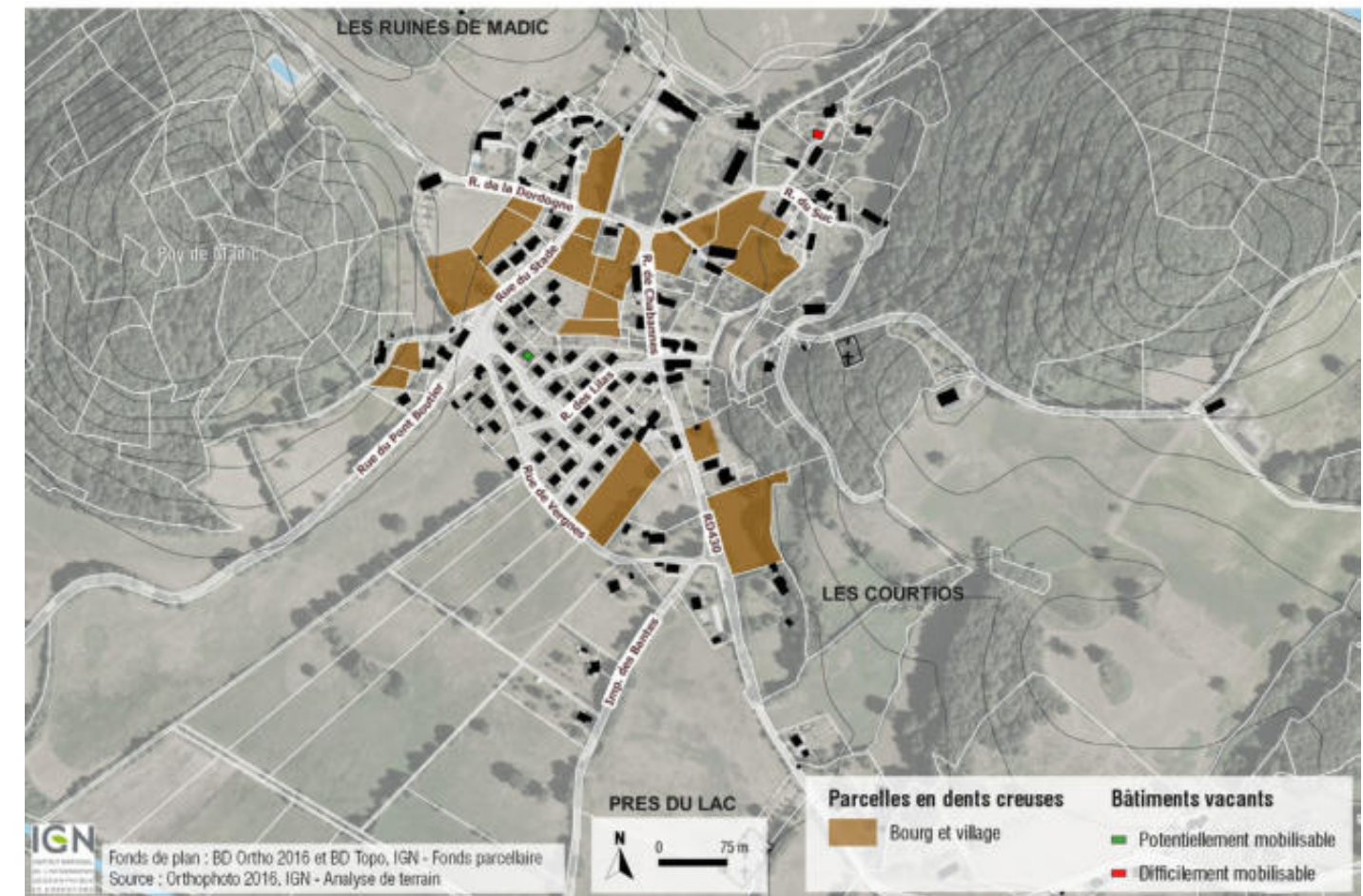
Potentiel de densification - Trémouille



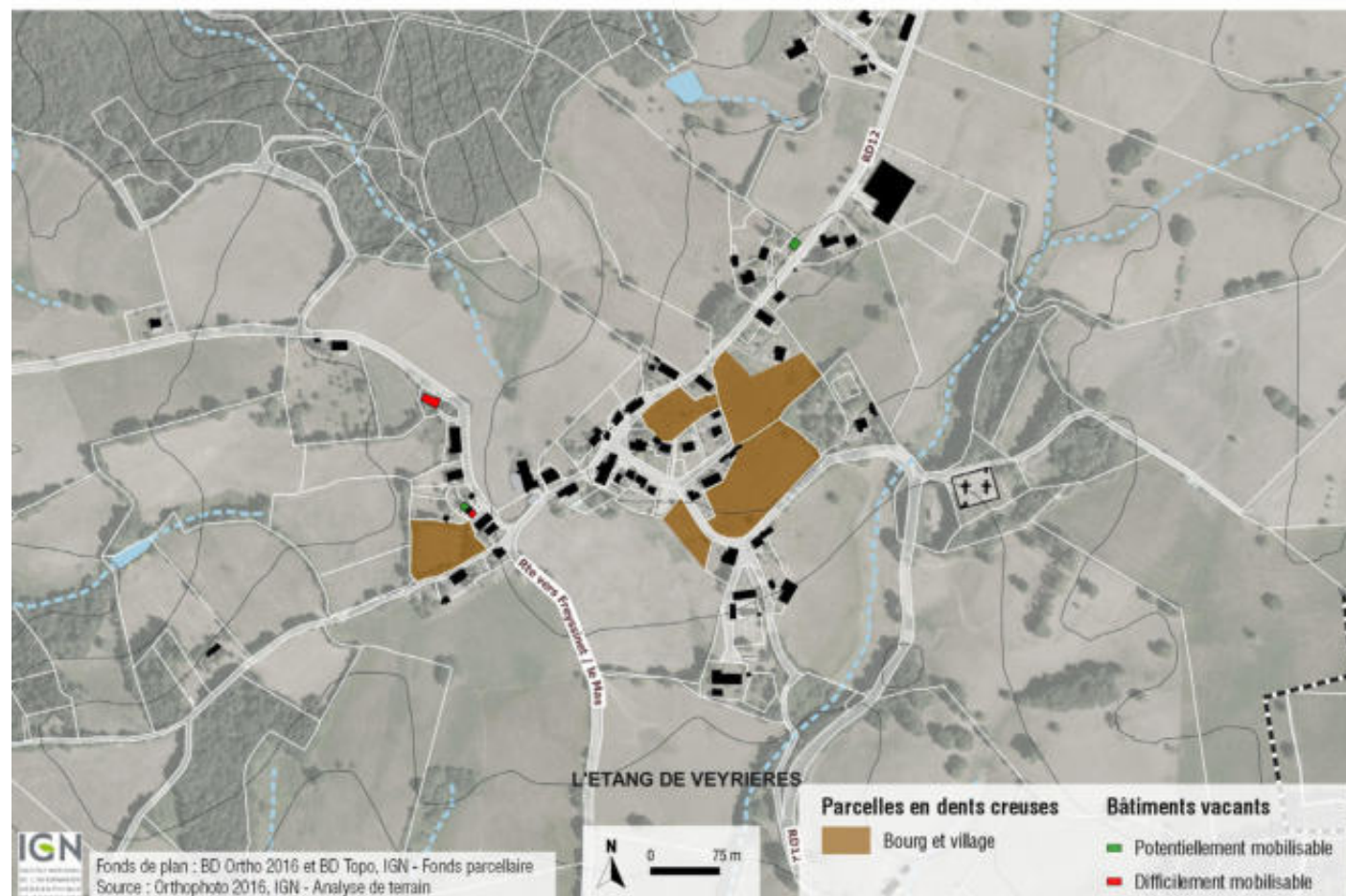
Potentiel de densification - Saint-Pierre



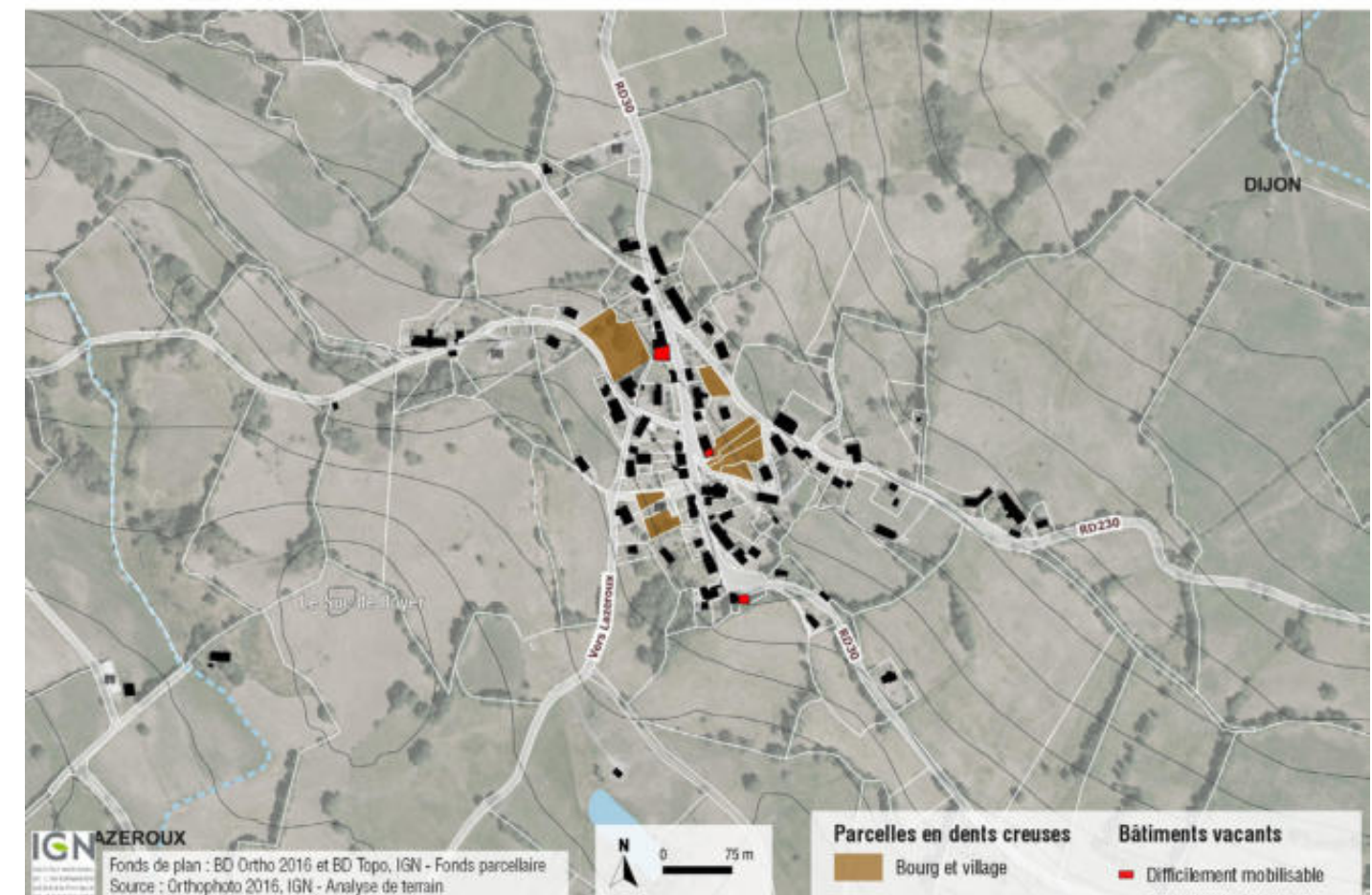
Potentiel de densification - Madic



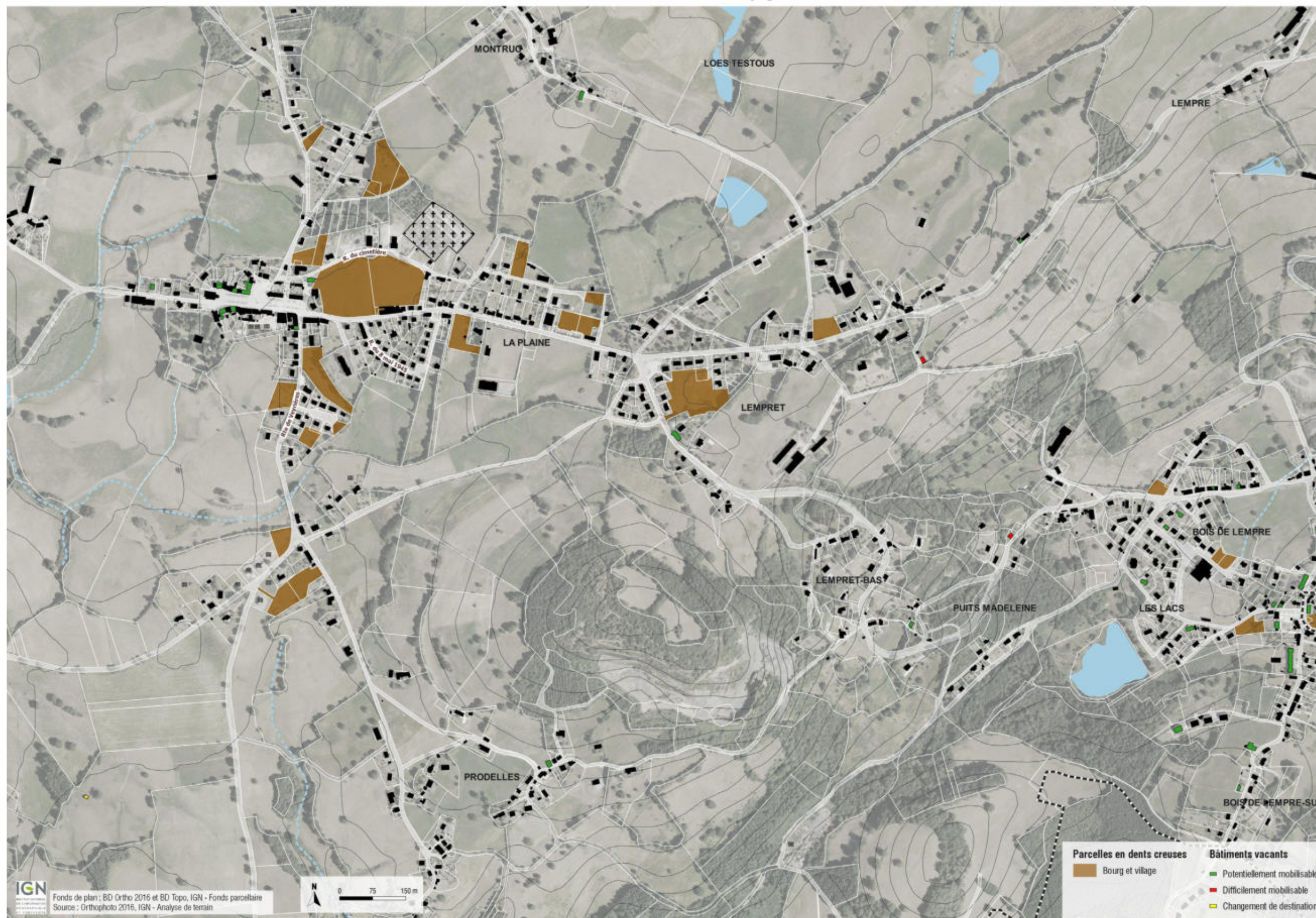
Potentiel de densification - Veyrières



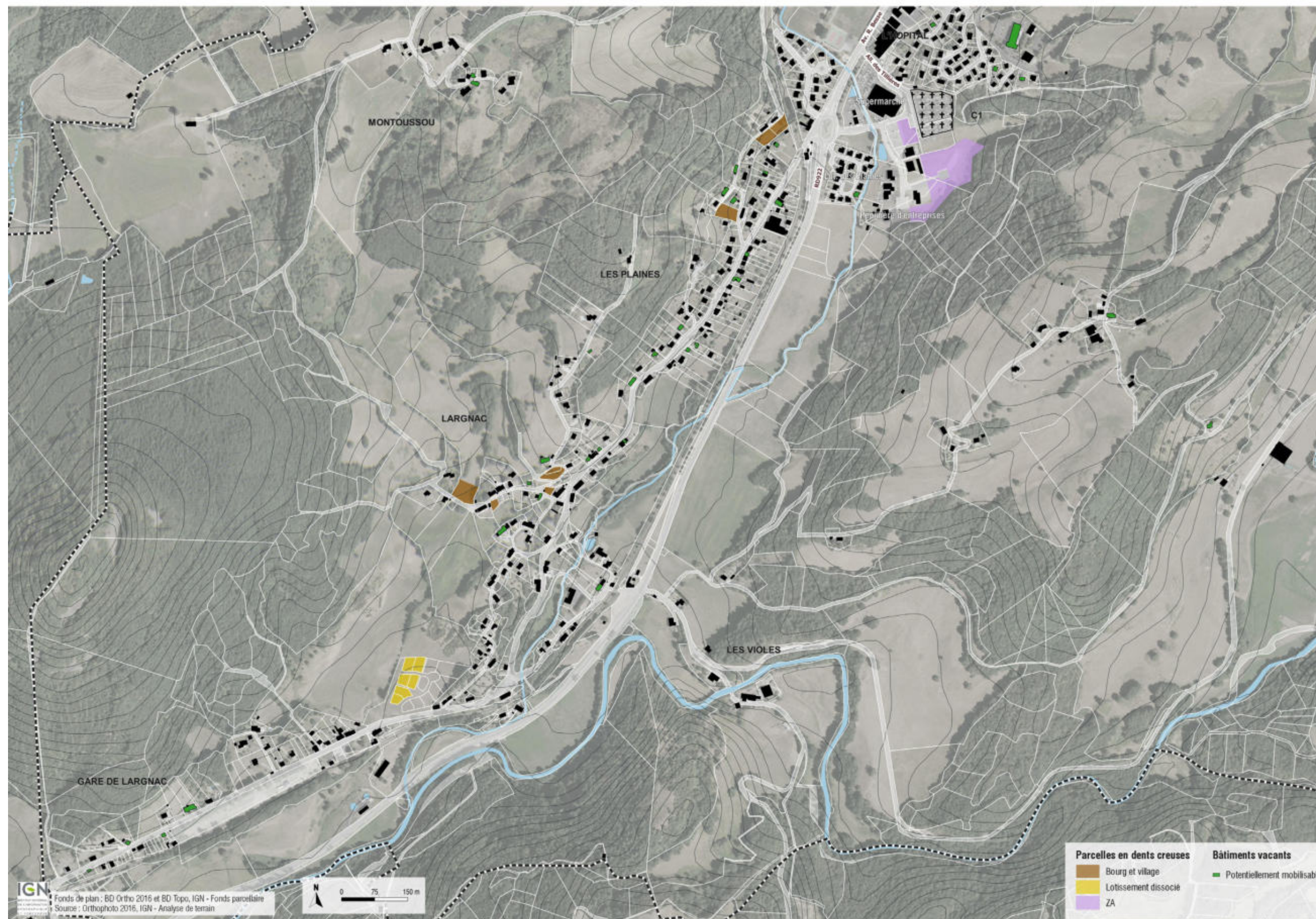
Potentiel de densification - Le Monteil



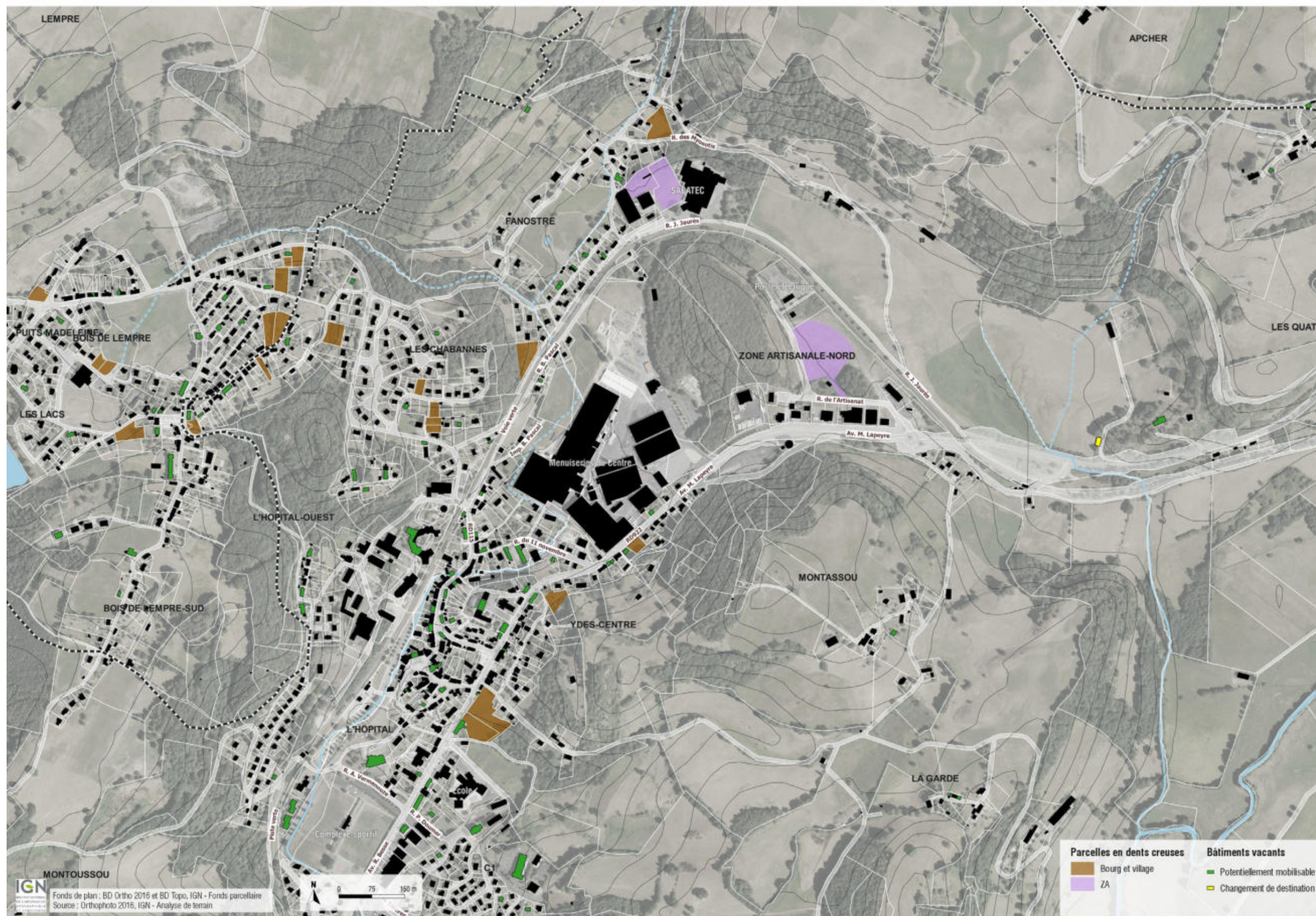
Potentiel de densification - Champagnac



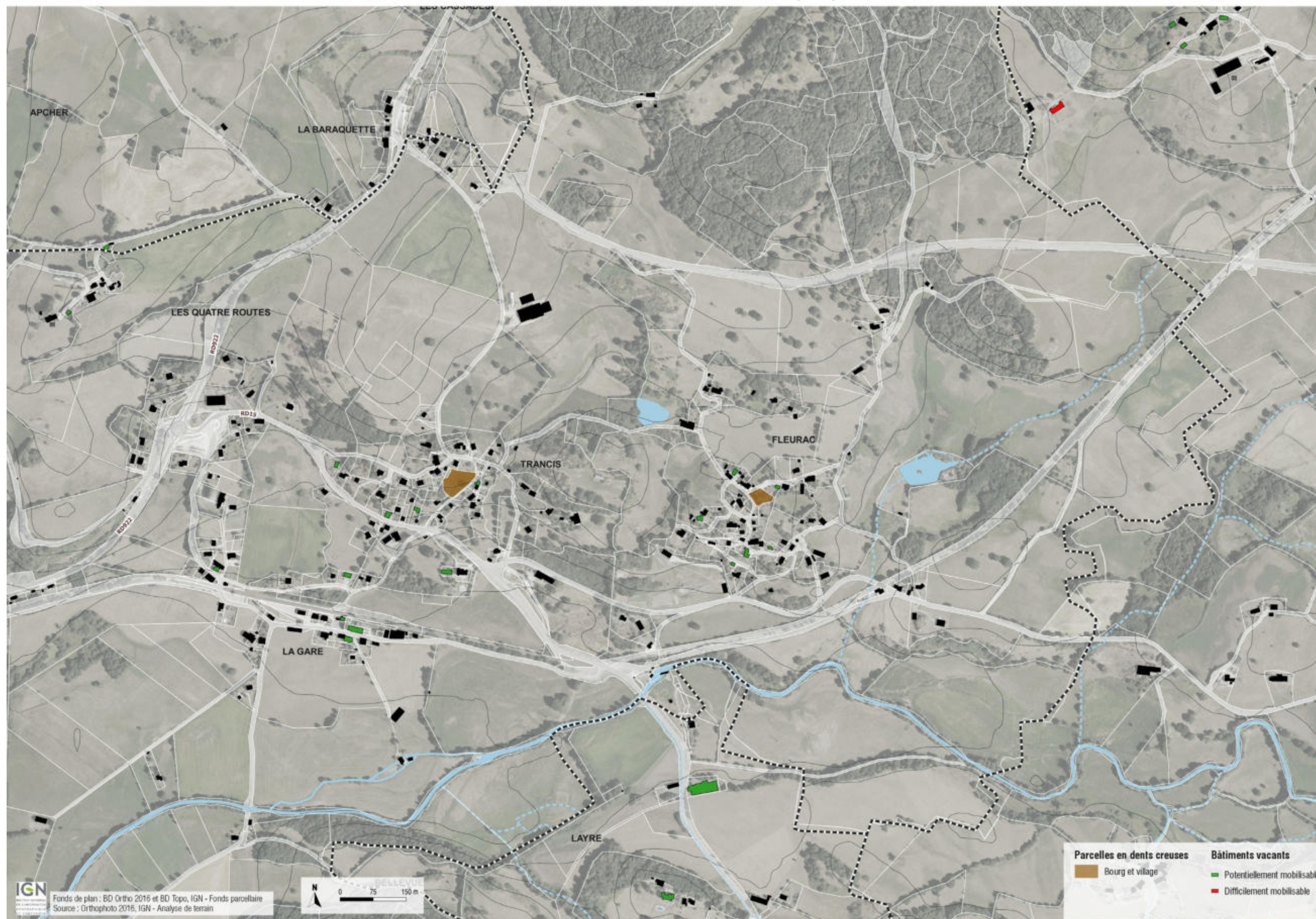
Potentiel de densification - Ydes sud



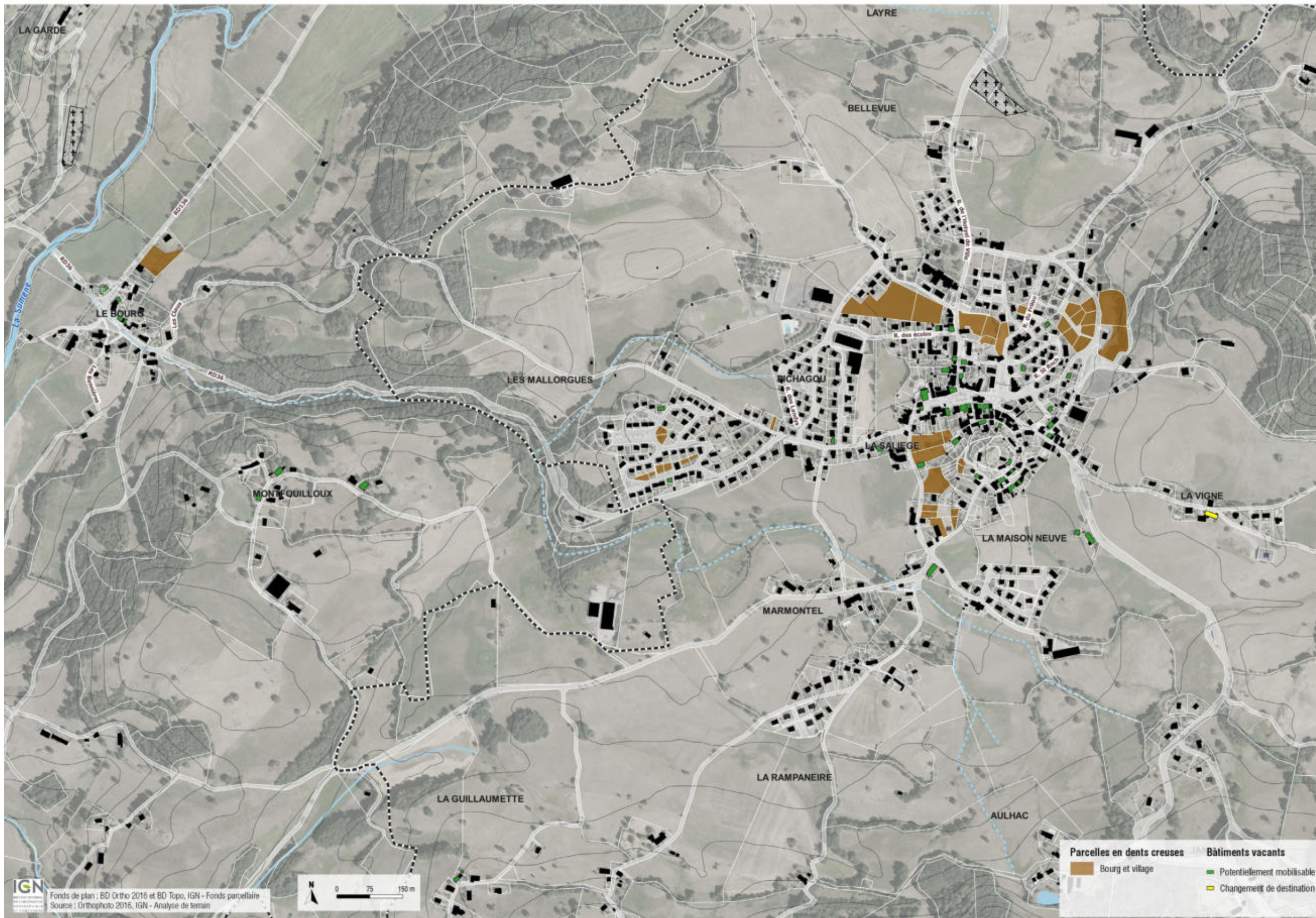
Potentiel de densification - Ydes nord



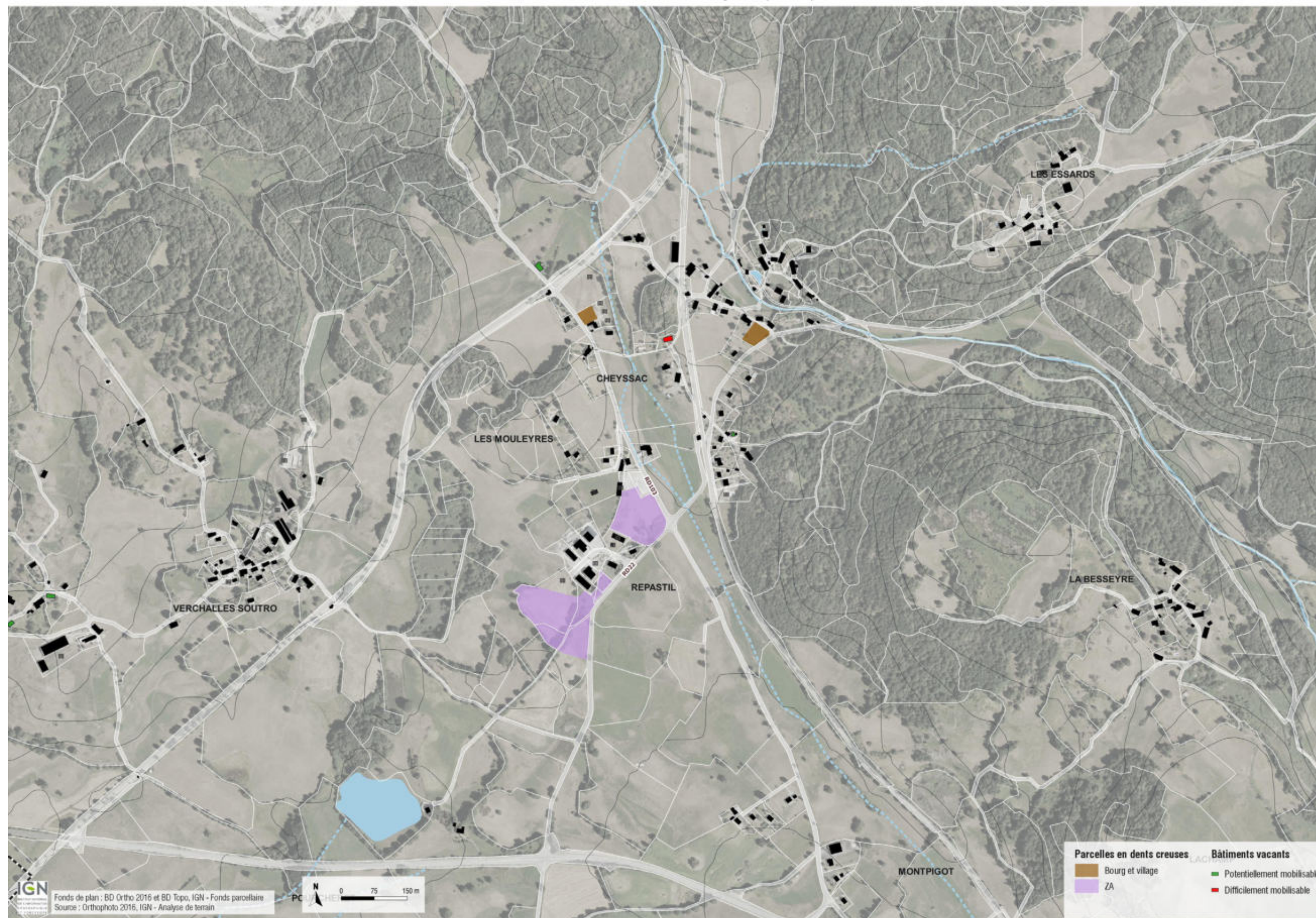
Potentiel de densification - Trancis et Fleurac (Ydes)



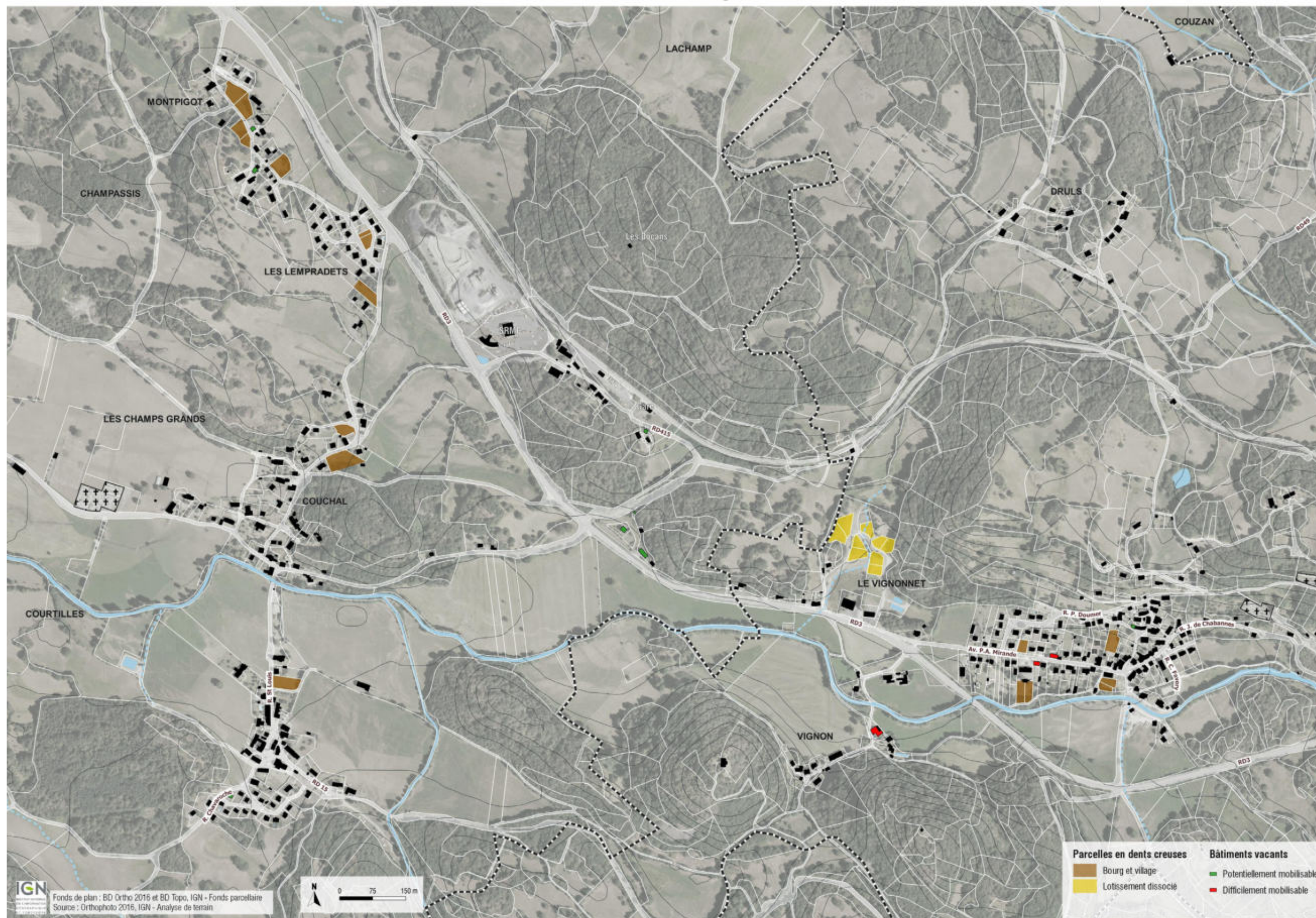
Potentiel de densification - Saignes et Ydes bourg



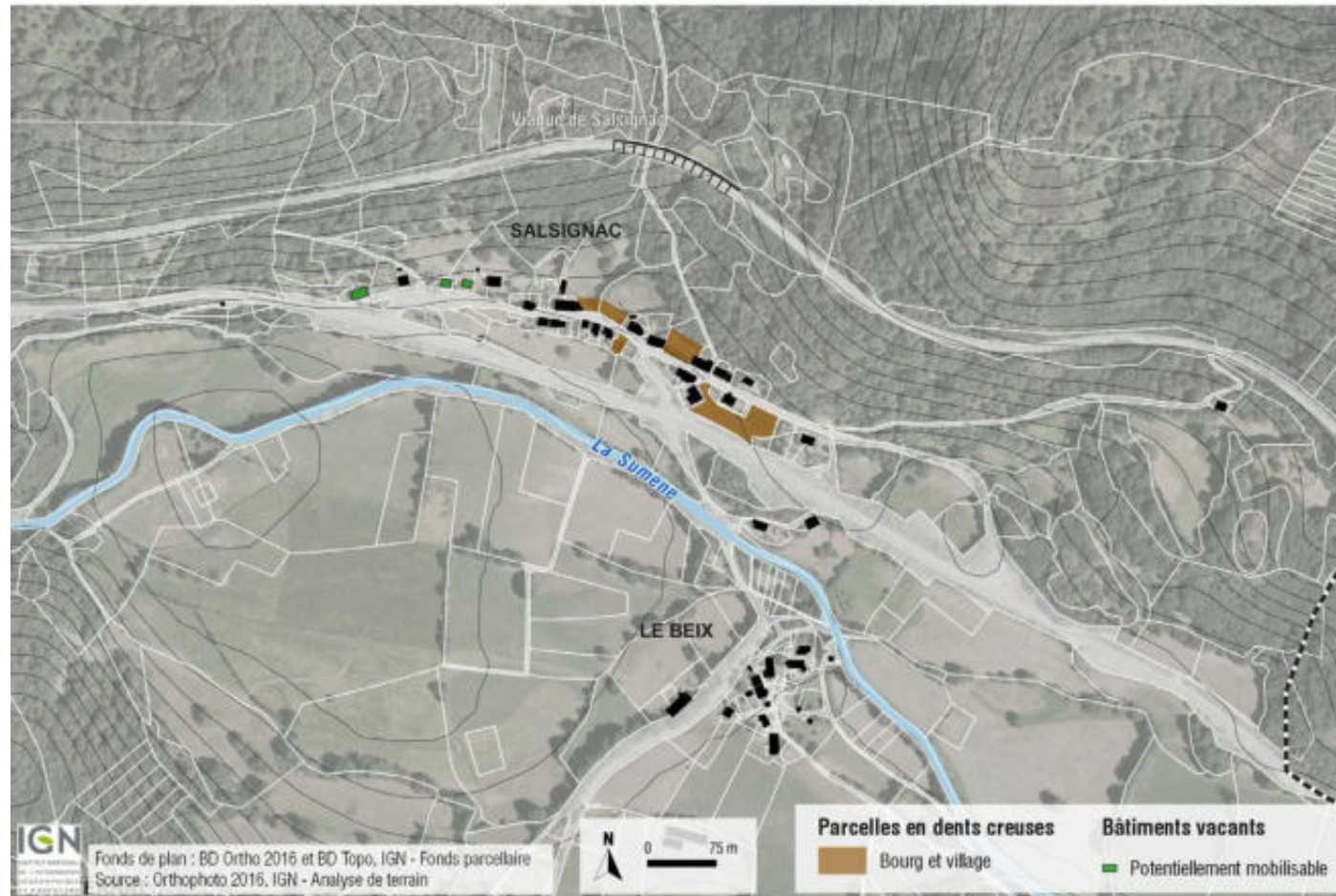
Potentiel de densification - Cheyssac (Vebret)



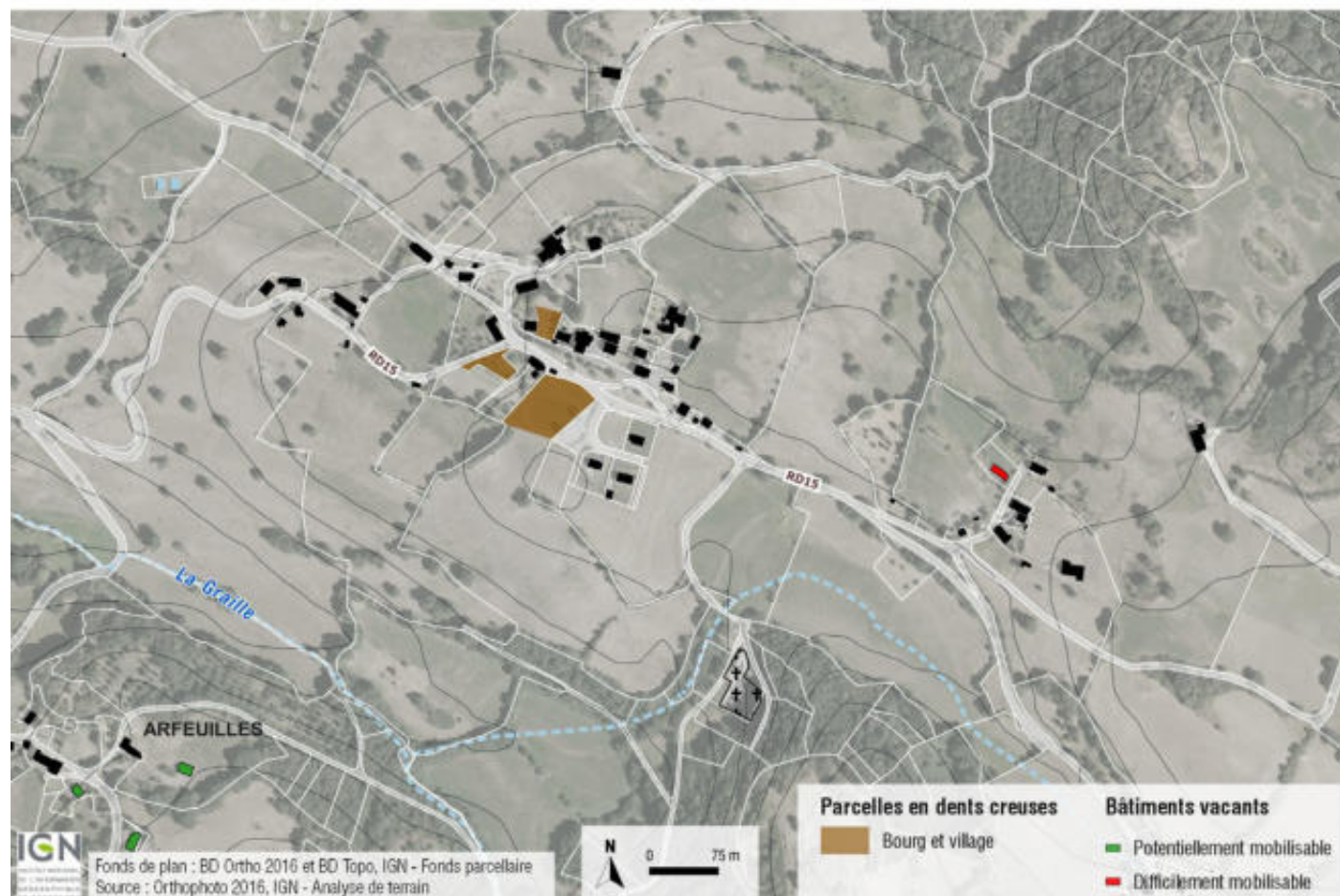
Potentiel de densification - Antignac et Vebret



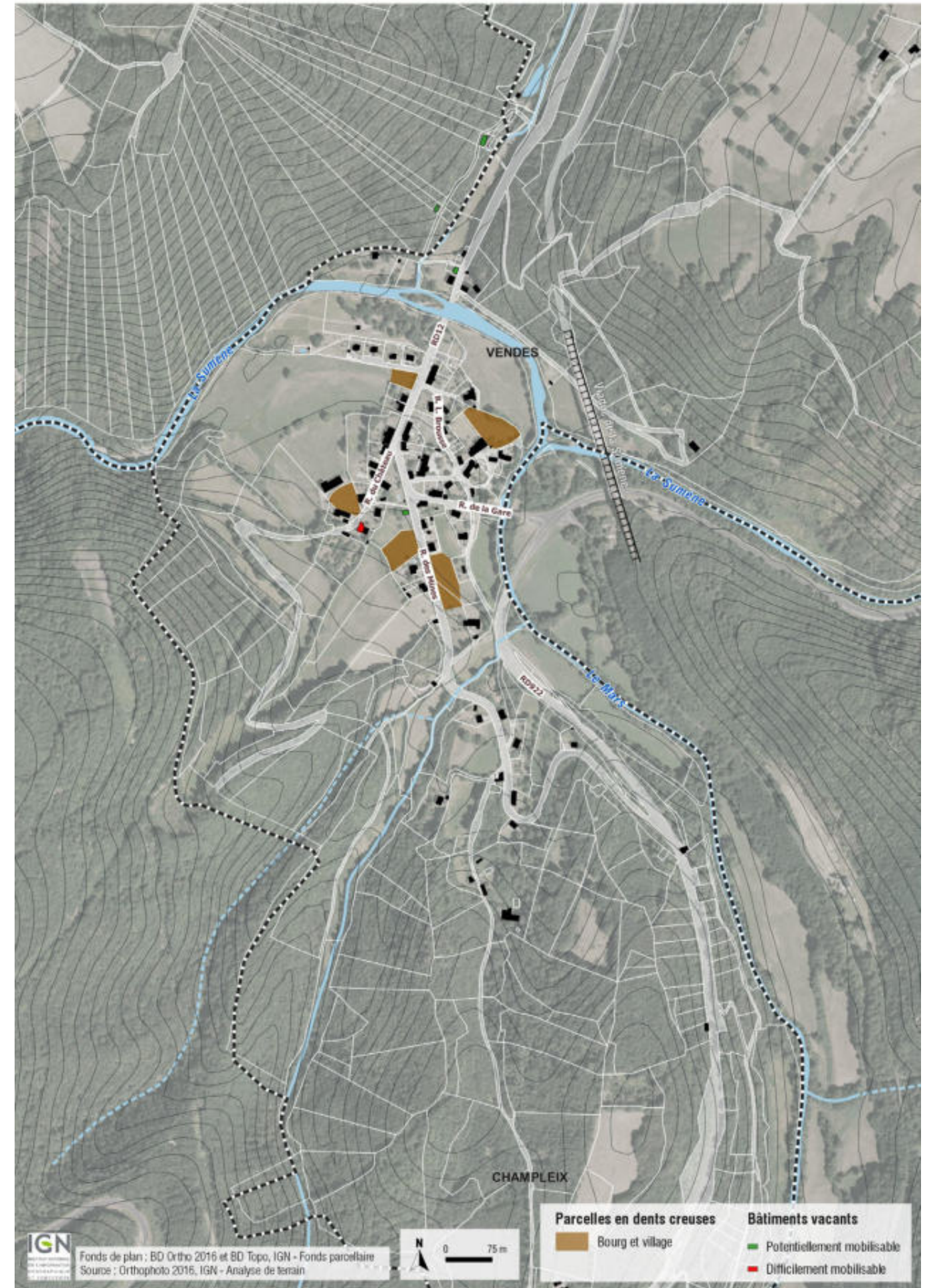
Potentiel de densification - Salsignac (Antignac)



Potentiel de densification - La Monsélie



Potentiel de densification - Vendes (Bassignac)



Potentiel de densification - Sauvat

